

04-26-2019 LETTING ITEM 043

STATE OF ILLINOIS
DEPARTMENT OF TRANSPORTATION

SECTION	COUNTY	TOTAL SHEETS
ITS D6-2	ADAMS	46
CONTRACT NO. 72L04		

FOR INDEX OF SHEETS, SEE SHEET NO. ...

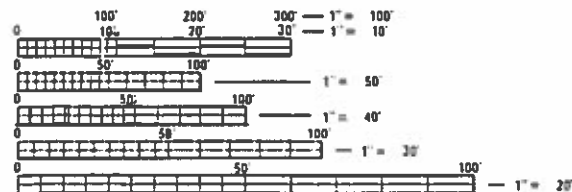
PROPOSED HIGHWAY PLANS

VARIOUS ROUTES
SECTION ITS D6-2

ADAMS COUNTY
C-96-034-19



SEE SHEET 5 FOR LOCATIONS



FULL SIZE PLANS HAVE BEEN PREPARED USING STANDARD ENGINEERING SCALES. REDUCED SIZED PLANS WILL NOT CONFORM TO STANDARD SCALES. IN MAKING MEASUREMENTS ON REDUCED PLANS, THE ABOVE SCALES MAY BE USED.

J.U.L.I.E.
JOINT UTILITY LOCATION INFORMATION FOR EXCAVATORS
1-800-892-0123
OR 811

PROJECT ENGINEER
PROJECT MANAGER

CONTRACT NO. 72L04

STATE OF ILLINOIS
DEPARTMENT OF TRANSPORTATION

SUBMITTED 5 February 2019
[Signature]
REGIONAL ENGINEER

March 20 19
[Signature]
ENGINEER OF DESIGN AND ENVIRONMENT

March 20 19
[Signature]
DIRECTOR OF HIGHWAYS PROJECT IMPLEMENTATION

PRINTED BY THE AUTHORITY
OF THE STATE OF ILLINOIS

INDEX OF SHEETS

- 1 COVER SHEET
- 2 INDEX OF SHEETS, GENERAL NOTES,
SIGNATURES, STANDARDS
- 3 SUMMARY OF QUANTITIES
- 4 LEGEND AND NOTES
- 5 LOCATION PLANS
- 6-37 FIBER PLANS
- 38-41 CAMERA PLANS
- 42-46 DETAILS

HIGHWAY STANDARDS

- 701101-05 OFF-RD OPERATION, ML, 15' TO 24" FROM PAVEMENT EDGE
- 701601-09 URBAN LANE CLOSURE, MULTILANE, 1W OR 2W WITH NONTRAVERSABLE MEDIAN
- 701602-10 URBAN LANE CLOSURE, MULTILANE, 2W WITH BIDIRECTIONAL LEFT TURN LANE
- 701701-10 URBAN LANE CLOSURE, MULTILANE INTERSECTIONS
- 701801-06 SIDEWALK, CORNER OR CROSSWALK CLOSURE
- 701901-08 TRAFFIC CONTROL DEVICES
- 814001-03 HANDHOLES

STATE OF ILLINOIS DEPARTMENT OF TRANSPORTATION DIVISION OF HIGHWAYS DISTRICT 6	
EXAMINED <u>5 February</u>	20 <u>19</u>
<u><i>Jeffrey M. Sackett</i></u> ENGINEER OF OPERATIONS	
EXAMINED <u>5 February</u>	20 <u>19</u>
<u><i>Jeffrey M. Sackett</i></u> ENGINEER OF PROJECT IMPLEMENTATION	
EXAMINED <u>January 29</u>	20 <u>19</u>
<u><i>Julia P. May</i></u> ENGINEER OF PROGRAM DEVELOPMENT	

MODEL: Default
 FILE NAME: S:\CONTRACTS\72L04\72L04 - ITS D6 2 - Variable RIS - Adams Con72L04.dwg 2:ipennite.dgn

USER NAME = sharptd	DESIGNED -	REVISED -
PLOT SCALE = 40.0000" / in.	DRAWN -	REVISED -
PLOT DATE = 2/4/2019	CHECKED -	REVISED -
	DATE -	REVISED -

**STATE OF ILLINOIS
DEPARTMENT OF TRANSPORTATION**

INDEX OF SHEETS, GENERAL NOTES, SIGNATURES			
SCALE:	SHEET	OF SHEETS	STA. TO STA.

F.A. RTE.	SECTION	COUNTY	TOTAL SHEETS	SHEET NO.
VAR.	ITS D6-2	ADAMS	46	2
CONTRACT NO. 72L04				
ILLINOIS FED. AID PROJECT				

CODE NO.	ITEM	UNIT	TOTAL QUANTITY	FORMAL CONT.
				100% STATE ADAMS UTILITY 0043 URBAN
42400100	PORTLAND CEMENT CONCRETE SIDEWALK 4 INCH	SQ FT	80.0	80.0
44000600	SIDEWALK REMOVAL	SQ FT	80.0	80.0
67100100	MOBILIZATION	L SUM	1.0	1.00
70102630	TRAFFIC CONTROL AND PROTECTION, STANDARD 701601	L SUM	1.0	1.00
70102632	TRAFFIC CONTROL AND PROTECTION, STANDARD 701602	L SUM	1.0	1.0
70102635	TRAFFIC CONTROL AND PROTECTION, STANDARD 701701	L SUM	1.0	1.00
70102640	TRAFFIC CONTROL AND PROTECTION, STANDARD 701801	L SUM	1.0	1.0
81028340	UNDERGROUND CONDUIT, PVC, 1 1/2" DIA.	FOOT	5245.0	5245.0
81100500	CONDUIT ATTACHED TO STRUCTURE, 1 1/2" DIA., GALVANIZED STEEL	FOOT	2675.0	2675.0
81300830	JUNCTION BOX, STAINLESS STEEL, ATTACHED TO STRUCTURE, 18" x 18" x 8"	EACH	5.0	5.0
81400200	HEAVY-DUTY HANDHOLE	EACH	1.0	1.0
87900200	DRILL EXISTING HANDHOLE	EACH	7.0	7.0
89502210	MODIFY EXISTING CONTROLLER CABINET	EACH	23.0	23.0
89502300	REMOVE ELECTRIC CABLE FROM CONDUIT	FOOT	22623.0	22623.0
89502350	REMOVE AND REINSTALL ELECTRICAL CABLE FROM CONDUIT	FOOT	120.0	120.0

CODE NO.	ITEM	UNIT	TOTAL QUANTITY	FORMAL CONT.
				100% STATE ADAMS UTILITY 0043 URBAN
X0320025	CLOSED CIRCUIT TELEVISION CABINET, ATTACHED TO STRUCTURE	EACH	1.0	1.0
X0321973	MODIFY EXISTING SERVICE INSTALLATION	EACH	1.0	1.0
X0326266	ETHERNET SWITCH	EACH	80.0	80.0
X0326812	CAT 5 ETHERNET CABLE	FOOT	967.0	967.0
X0326905	CLOSED CIRCUIT TELEVISION DOME CAMERA, IP BASED	EACH	5.0	5.0
X0327611	REMOVE AND REINSTALL BRICK PAVER	SQ FT	100.0	100.00
X1400076	COBALT CONTROLLER	EACH	80.0	80.0
X8130125	REMOVE EXISTING JUNCTION BOX	EACH	3.0	3.0
X8140115	HANDHOLE TO BE ADJUSTED	EACH	1.0	1.0
X8140230	HANDHOLE, COMPOSITE CONCRETE (SPECIAL)	EACH	10.0	10.0
X8710029	FIBER OPTIC CABLE 24 FIBERS, SINGLE MODE	FOOT	31458.0	31458.0
Z0010688	CAMERA MOUNTING ASSEMBLY	EACH	1.0	1.0
Z0076604	TRAINEES TRAINING PROGRAM GRADUATE	HOUR	500	500

Ø 0042

PLOTTED: 2019-08-28 10:45:00 AM
 FILE NAME: S:\COURT\PROJECTS\440273.DWG
 USER: shajptd
 PLOT SCALE: 1/8" = 1'-0"
 PLOT DATE: 8/28/2019

REV. - MS

USER NAME = shajptd	DESIGNED - _____	REVISED - _____
	DRAWN - _____	REVISED - _____
PLOT SCALE = 1/8" = 1'-0"	CHECKED - _____	REVISED - _____
PLOT DATE = 8/28/2019	DATE - _____	REVISED - _____

STATE OF ILLINOIS
DEPARTMENT OF TRANSPORTATION

SUMMARY OF QUANTITIES

SCALE _____ SHEET _____ OF _____ SHEETS STA _____ TO STA _____

F.A. RTE.	SECTION	COUNTY	TOTAL SHEETS	SHEET NO.
VAR	ITS D6-2	ADAMS	46	3
			CONTRACT NO. 72L04	
ILLINOIS FED. AID PROJECT				

GENERAL NOTES

LEGEND

- R REMOVE
- RR REMOVE AND REPLACE
- ☐ EXISTING HANDHOLE
- ☒ EXISTING DOUBLE HANDHOLE
- ☒ EXISTING CONTROLLER
- ☐ PROPOSED HANDHOLE
- 📷 PROPOSED CCTV CAMERA
- ⊕ EXISTING GULF BOX JUNCTION
- EXISTING CONDUIT
- PROPOSED CONDUIT

- 1 CCTV ARE LOCATION SENSITIVE. PROPOSED EQUIPMENT LOCATIONS ARE APPROXIMATE. TO ENSURE THE OPTIMUM FIELD OF VIEW, ACTUAL LOCATIONS SHALL BE DETERMINED IN THE FIELD BY THE CONTRACTOR, PER THE MANUFACTURER REPRESENTATIVES RECOMMENDATIONS AND THE ENGINEERS APPROVAL.
- 2 PLAN ELEVATIONS - U.S.G.S. MEAN SEA LEVEL DATUM.
- 3 ALL ELEVATIONS SHOWN ON THE PLANS ARE ESTABLISHED FROM U.S.G.S. MEAN SEA LEVEL DATUM.
- 4 U-BOLTS SHALL BE PRODUCED FROM ASTM A216, TYPE 304, 304L, 316, CONDITION A, COLO FINISH, OR AN EQUIVALENT MATERIAL ACCEPTABLE TO THE ENGINEER. ALL NUTS SHALL BE STAINLESS STEEL CONFORMING TO ASTM A194, GRADE 8 (AISI TYPE 304) OR GRADE 8F (AISI TYPE 303). THE NUTS SHALL BE LOCKNUTS WITH NYLON OR STEEL INSERTS AND SEMI FINISHED HEXAGONAL HEADS EQUIVALENT TO THE FINISHED HEX SERIES OF THE AMERICAN NATIONAL STANDARD. ALL WASHERS SHALL BE STAINLESS STEEL CONFORMING TO ASTM 240, TYPE 302 OR 304.
- 5 ALL BOLTS, SCREWS, NUTS AND WASHERS SHALL BE STAINLESS STEEL. ANTI-SEIZE PASTE COMPOUND SHALL BE USED ON ALL MOUNTING HARDWARE FIELD CONNECTIONS. ALL CCTV MOUNTING METHODS AND MOUNTING MATERIAL SHALL BE PRE-APPROVED BY THE ENGINEER.
- 6 UNDERGROUND CABLE MARKING TAPE SHALL BE INSTALLED WITH ALL TRENCH & BACKFILL FOR ELECTRICAL WORK IN ACCORDANCE WITH ARTICLES 815.03 (c) & 1066.05 OF THE STANDARD SPECIFICATIONS.
- 7 A 1/4" DIA. NYLON ROPE SHALL BE INSTALLED IN ALL CONDUIT RUNS. THE COST OF PULL ROPE SHALL BE INCLUDED IN THE PROPOSED ELECTRIC CABLE INSTALLATION IN THAT CONDUIT.
- 8 THE CONTRACTOR SHALL NOT DRILL ANY HOLES IN THE BEAMS, DECK, OR SUBSTRUCTURE OF THE BRIDGE, UNLESS OTHERWISE APPROVED BY THE ENGINEER.
- 9 THE LOCATION OF EXISTING WATER MAINS, GAS MAINS, SEWERS, ELECTRIC POWER LINES, TELEPHONE LINES AND OTHER UTILITIES AS SHOWN ON THE PLANS ARE BASED ON CAREFUL FIELD INVESTIGATION AND THE BEST INFORMATION AVAILABLE, BUT THEY ARE NOT GUARANTEED. IT SHALL BE THE CONTRACTOR'S RESPONSIBILITY TO ASCERTAIN THEIR EXACT LOCATION FROM THE UTILITY COMPANIES AND BY FIELD INSPECTION.
- 10 ALL UTILITIES SHALL BE LOCATED IN FIELD PRIOR TO ANY ATTEMPT TO CONSTRUCT ANY COMPONENT OF THE VARIOUS CCTV CAMERA SYSTEM. ILLINOIS STATE LAW REQUIRES A 48-HOUR NOTICE BE GIVEN TO UTILITIES BEFORE DIGGING. FIELD MARKING OF FACILITIES MAY BE OBTAINED BY PROVIDING A MINIMUM OF 96-HOURS ADVANCE NOTICE TO THE RESIDENT ENGINEER SO THAT THE UTILITY COMPANIES CAN BE NOTIFIED.
- 11 COORDINATION WITH THE DEPARTMENTS BUREAU OF OPERATIONS IS REQUIRED BEFORE ANY TRENCHING SHALL BE DONE TO LOCATE HIGHWAY LIGHTING/PUMP STATION FACILITIES. PH: (217)558-6523 OR (217)524-9161.
- 12 THE AREAS THAT ARE DISTURBED DUE TO THE DIGGING OR TRENCHING SHALL BE COMPLETED ON A WEEKLY BASIS USING SEEDING, CLASS 2 AND MULCH METHOD 1 AND SHALL CONFORM TO THE REQUIREMENTS OF SECTION 251 OF THE STANDARD SPECIFICATIONS EXCEPT THAT NO EMULSIFIED ASPHALT SHALL BE USED. THE COST SHALL BE INCIDENTAL TO THE CONTRACT.
- 13 THE CONTRACTOR MUST COORDINATE AND COOPERATE WITH THE DEPARTMENT AND THE INVOLVED PARTIES AS DIRECTED BY THE DEPARTMENT
- 14 EXISTING CONDUIT AND PULL POINT LOCATIONS TAKEN FROM HISTORICAL DATA. CONTRACTOR SHALL FIELD VERIFY EXISTING CONDUIT SIZES AND LOCATIONS PRIOR TO INSTALLING PROPOSED FIBER OPTIC CABLE WITHIN EXISTING CONDUIT.
- 15 BENDING RADIUS OF FIBER OPTIC CABLE SHALL NOT EXCEED SIX (6) INCHES.
- 16 EXACT FIELD LOCATIONS OF ITS EQUIPMENT SHALL BE AS DIRECTED BY THE ENGINEER. THE CONTRACTOR SHALL TAKE CARE NOT TO INSTALL ITS EQUIPMENT IN DRAINAGE AREAS.
- 17 THE CONTRACTOR SHALL SUBMIT SHOP DRAWINGS, CONSTRUCTION METHODOLOGIES, PRODUCT MANUFACTURER SPECIFICATIONS, OWNERS MANUALS, AND USER MANUALS BEFORE PROCURING AND INSTALLING ANY ITS EQUIPMENT AS PART OF THIS CONTRACT. ALL PROPOSED ITS WORK SHALL BE REVIEWED AND APPROVED BY THE DEPARTMENT.
- 18 THE CONTRACTOR SHALL BE RESPONSIBLE FOR COORDINATING TRAFFIC CONTROL FOR THE INSTALLATION OF ITS RELATED EQUIPMENT WITH OTHER CONTRACTS AND WORK IN THE AREA.

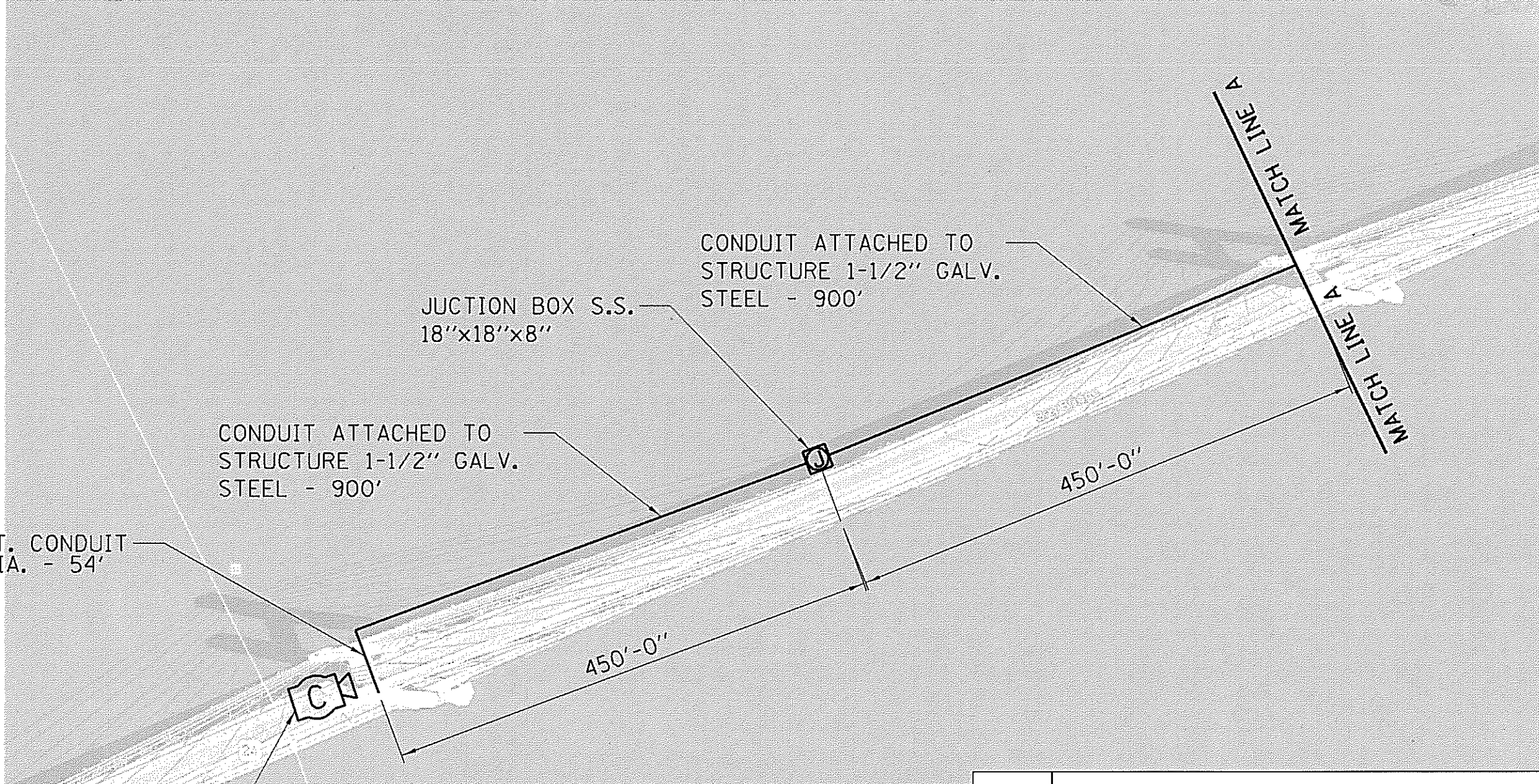
MODEL: D:\data\... FILE NAME: S:\COURT\... DATE: 2/7/2019

USER NAME = shprtd	DESIGNED - _____	REVISED - _____
PLOT SCALE = 1:3000 / 1"=30'	DRAWN - _____	REVISED - _____
PLOT DATE = 2/7/2019	CHECKED - _____	REVISED - _____
	DATE - _____	REVISED - _____

**STATE OF ILLINOIS
DEPARTMENT OF TRANSPORTATION**

LEGEND AND NOTES	
SCALE _____	SHEET _____ OF _____ SHEETS
STA _____	TO STA _____

F.A. RTE.	SECTION	COUNTY	TOTAL SHEETS	SHEET NO.
VAR.	ITS D6-2	ADAMS	46	4
			CONTRACT NO. 72L04	
ILLINOIS FED. AID PROJECT				



PROP. C.C.T.V. DOME
CAMERA, IP BASED
MOUNTED ON THE
TOP OF S.W. TOWER

- NOTES:
1. MODIFY EXIST. SERVICE INSTALLATION IS LOCATED IN THE S.W. TOWER.
 2. CLOSED CIRCUIT TELEVISION CABINET ATTACHED TO STRUCTURE IS LOCATED IN THE S.W. TOWER.

CODE NO.	SCHEDULE OF QUANTITIES	UNIT	TOTAL QUANTITY
81100500	CONDUIT ATTACHED TO STRUCTURE, 1-1/2" DIA., GALVANIZED STEEL	FOOT	900
81300830	JUNCTION BOX, STAINLESS STEEL ATTCHED TO STRUCTURE, 18"x 18"x8"	EACH	1
X0320025	CLOSED CIRCUIT TELEVISION CABINET, ATTACHED TO STRUCTURE	EACH	1
X0321973	MODIFY EXISTING SERVICE INSTALLATION	EACH	1
X0322612	CAT 5 ETHERNET CABLE	FOOT	180
X0326905	CLOSED CIRCUIT TELEVISION DOME CAMERA	EACH	1
X8710029	FIBER OPTIC CABLE 24 FIBERS, SINGLE MODE	FOOT	1000

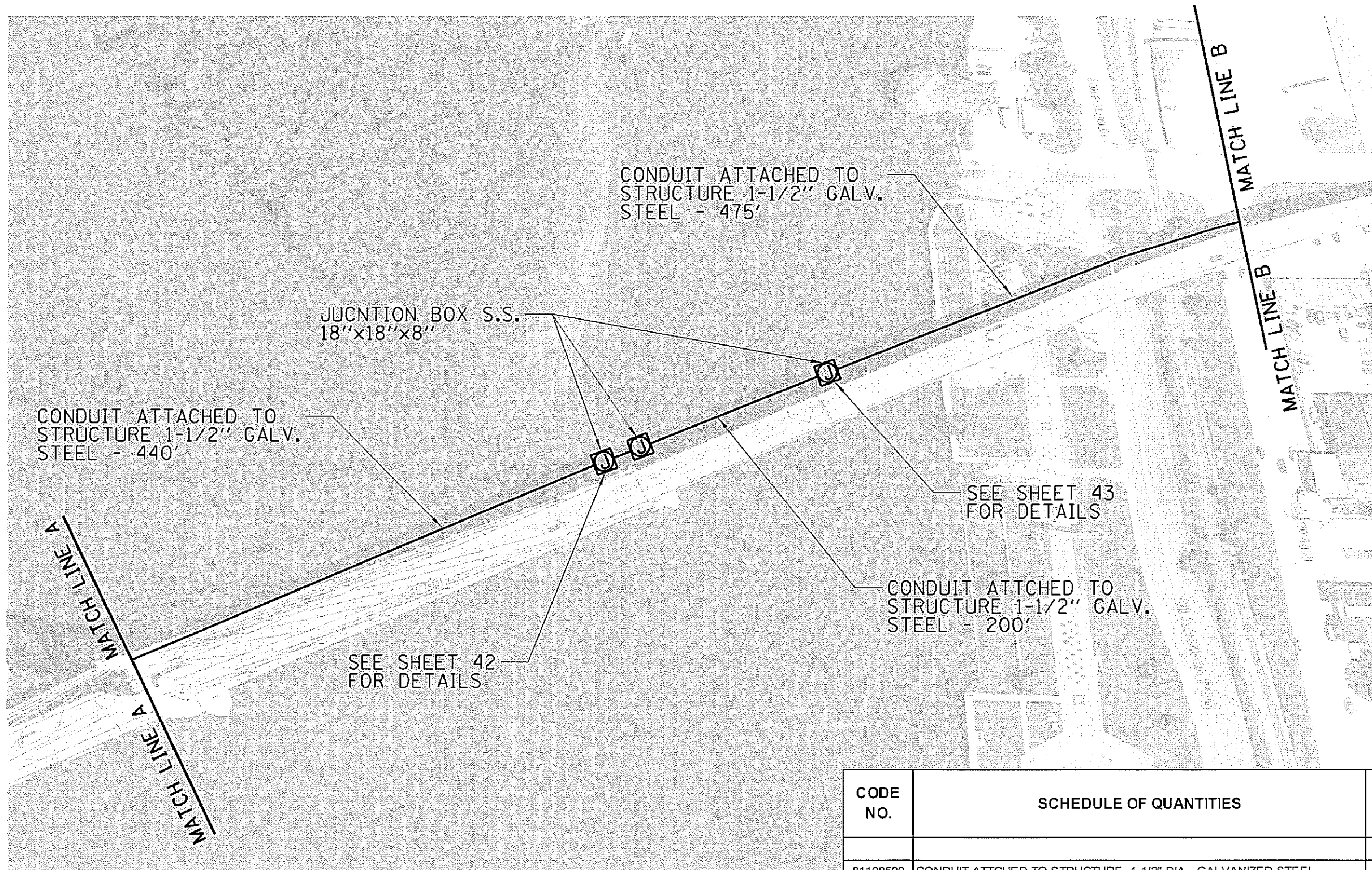
MODEL: Default
 FILE NAME: S:\COURT\ASURIT CAD\2014 - US D6 2 - Varms.Bls - Adams.Cad\2014-06-05.dwg

USER NAME = shaptd	DESIGNED - _____	REVISED - _____
PLOT SCALE = 1000 0000 / in	DRAWN - _____	REVISED - _____
PLOT DATE = 2/4/2019	CHECKED - _____	REVISED - _____
	DATE - _____	REVISED - _____

**STATE OF ILLINOIS
DEPARTMENT OF TRANSPORTATION**

SCALE _____	SHEET _____ OF _____ SHEETS	STA _____ TO STA _____
-------------	-----------------------------	------------------------

F.A. RTE.	SECTION	COUNTY	TOTAL SHEETS	SHEET NO.
VAR.	ITS D6-2	ADAMS	46	6
CONTRACT NO. 72L04			ILLINOIS FED. AID PROJECT	



CODE NO.	SCHEDULE OF QUANTITIES	UNIT	TOTAL QUANTITY
81100500	CONDUIT ATTACHED TO STRUCTURE, 1-1/2" DIA., GALVANIZED STEEL	FOOT	1115
81300830	JUNCTION BOX, STAINLESS STEEL ATTACHED TO STRUCTURE, 18"x 18"x8"	EACH	2
X8710029	FIBER OPTIC CABLE 24 FIBERS, SINGLE MODE	FOOT	1118

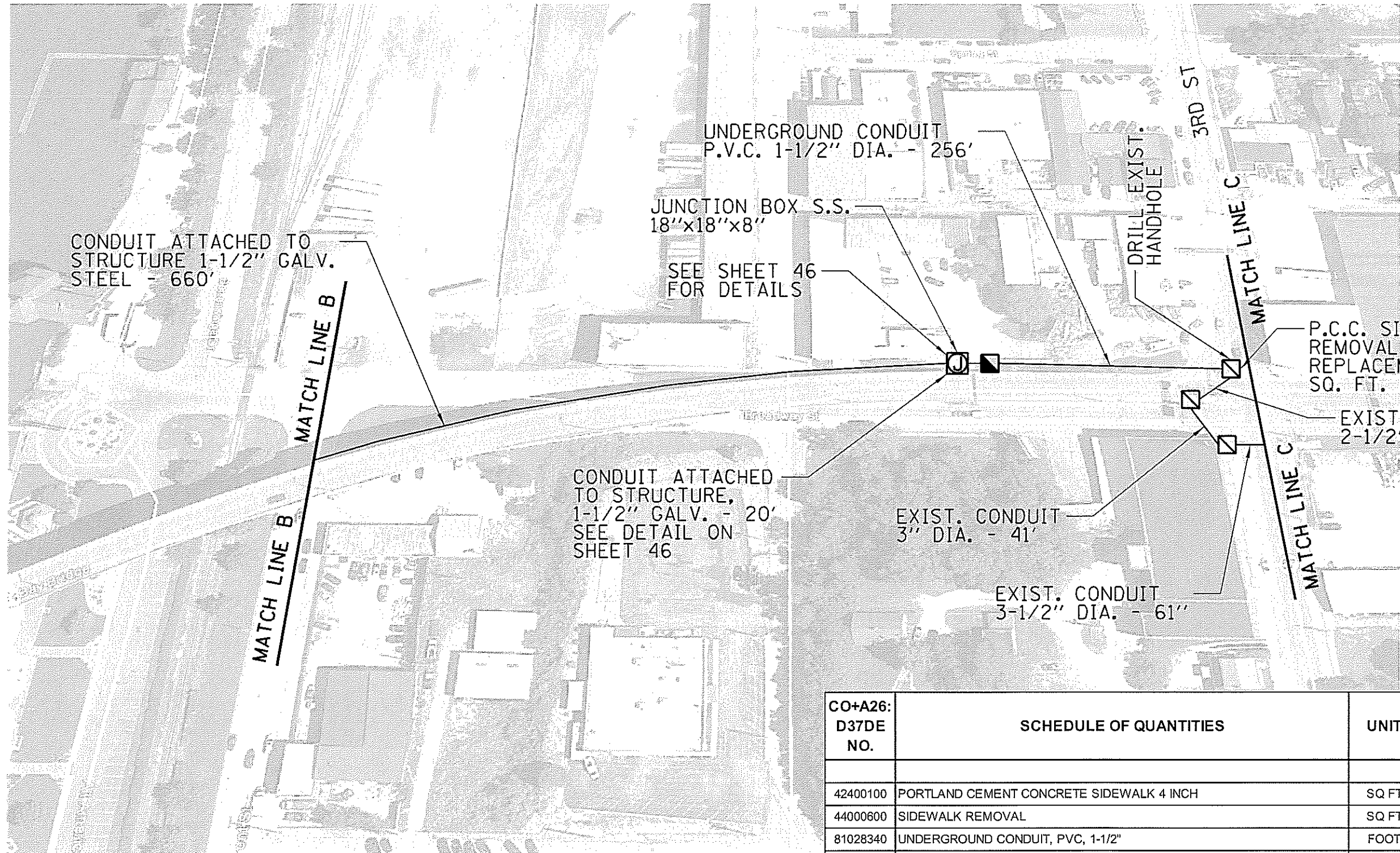
MODEL: h:\adams\72204\72204.dwg
 FILE NAME: 72204\72204.dwg
 USER: sharptd
 DATE: 2/1/2019

USER NAME = sharptd	DESIGNED - _____	REVISED - _____
PLOT SCALE = 1000 6000 / in	DRAWN - _____	REVISED - _____
PLOT DATE = 2/1/2019	CHECKED - _____	REVISED - _____
	DATE - _____	REVISED - _____

STATE OF ILLINOIS
DEPARTMENT OF TRANSPORTATION

SCALE _____	SHEET _____ OF _____ SHEETS	STA _____ TO STA _____
-------------	-----------------------------	------------------------

F.A. RTE.	SECTION	COUNTY	TOTAL SHEETS	SHEET NO.
VAR.	ITS D6-2	ADAMS	46	7
ILLINOIS FED AID PROJECT			CONTRACT NO. 72L04	



CO+A26: D37DE NO.	SCHEDULE OF QUANTITIES	UNIT	TOTAL QUANTITY
42400100	PORTLAND CEMENT CONCRETE SIDEWALK 4 INCH	SQ FT	20
44000600	SIDEWALK REMOVAL	SQ FT	20
81028340	UNDERGROUND CONDUIT, PVC, 1-1/2"	FOOT	256
81100500	CONDUIT ATTACHED TO STRUCTURE, 1-1/2" DIA., GALVANIZED STEEL	FOOT	660
81300830	JUNCTION BOX, STAINLESS STEEL ATTACHED TO STRUCTURE, 18"x 18"x8"	EACH	1
81400100	HANDHOLE	EACH	1
87900200	DRILL EXISTING HANDHOLE	EACH	1
X8710029	FIBER OPTIC CABLE 24 FIBERS, SINGLE MODE	FOOT	1123

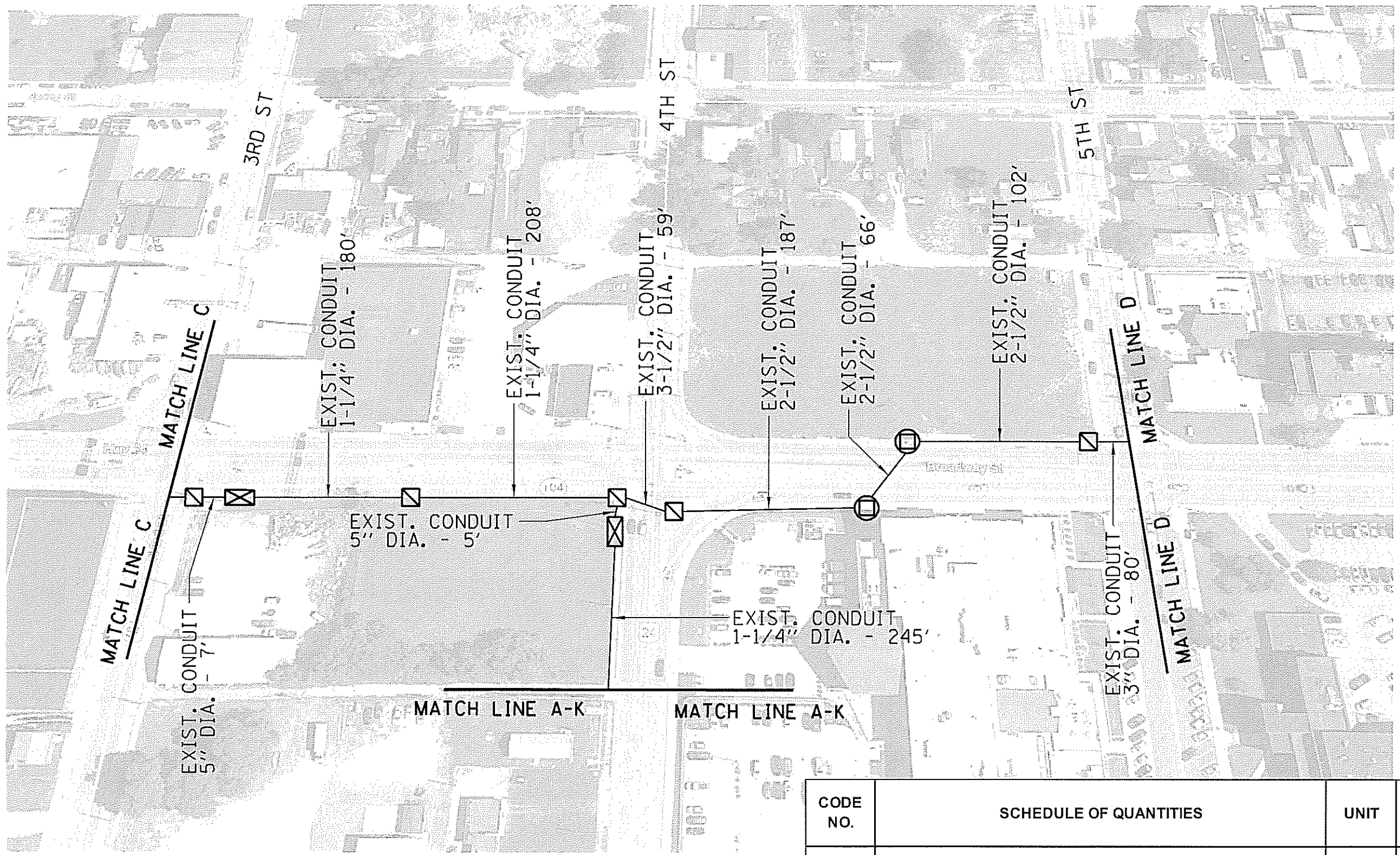
MODEL: D:\bauc...
 FILE NAME: S:\CONTRACTS\114272103_115_016_2_115016.RIS - Adams_Cad72103.plt.dwg

USER NAME = sharptd	DESIGNED - _____	REVISED - _____
PLOT SCALE = 1000 6000 / in	DRAWN - _____	REVISED - _____
PLOT DATE = 2/1-2019	CHECKED - _____	REVISED - _____
	DATE - _____	REVISED - _____

STATE OF ILLINOIS
DEPARTMENT OF TRANSPORTATION

SCALE _____	SHEET _____ OF _____ SHEETS	STA _____ TO STA _____
-------------	-----------------------------	------------------------

F.A. RTE. _____	SECTION _____	COUNTY _____	TOTAL SHEETS _____	SHEET NO. _____
VAR. _____	ITS D6-2	ADAMS	46	8
			CONTRACT NO. 72L04	
ILLINOIS FED. AID PROJECT				



CODE NO.	SCHEDULE OF QUANTITIES	UNIT	TOTAL QUANTITY
89502210	MODIFY EXISTING CONTROLLER CABINET	EACH	2
89502300	REMOVE ELECTRIC CABLE FROM CONDUIT	FOOT	1234
X8710029	FIBER OPTIC CABLE 24 FIBERS, SINGLE MODE	FOOT	1234

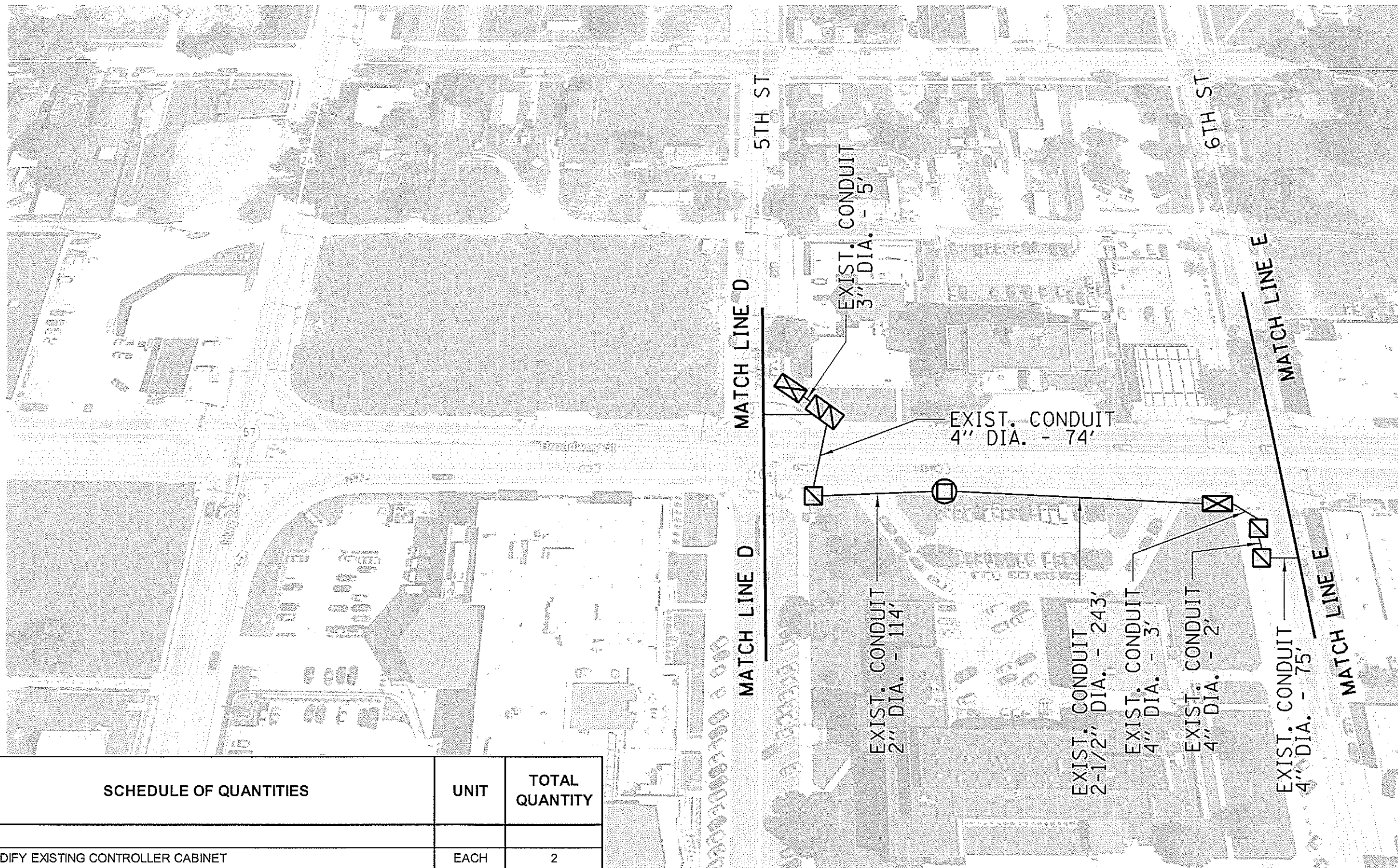
MODEL: E:\dwg\... FILE NAME: S:\CONTROLLER\... ITS_D6-2_Markup_R1.dwg

USER NAME = sharpjd	DESIGNED -	REVISED -
PLOT SCALE = 1000 0000 / in	DRAWN -	REVISED -
PLOT DATE = 2/4/2019	CHECKED -	REVISED -
	DATE -	REVISED -

STATE OF ILLINOIS
DEPARTMENT OF TRANSPORTATION

SCALE _____	SHEET _____ OF _____ SHEETS	STA _____ TO STA _____
-------------	-----------------------------	------------------------

F.A. RTE.	SECTION	COUNTY	TOTAL SHEETS	SHEET NO.
VAR.	ITS D6-2	ADAMS	46	9
CONTRACT NO. 72L04			ILLINOIS FED AID PROJECT	



CODE NO.	SCHEDULE OF QUANTITIES	UNIT	TOTAL QUANTITY
89502210	MODIFY EXISTING CONTROLLER CABINET	EACH	2
89502300	REMOVE ELECTRIC CABLE FROM CONDUIT	FOOT	606
X8710029	FIBER OPTIC CABLE 24 FIBERS, SINGLE MODE	FOOT	606

MODEL: D:\projects\ITS D6-2 - Various ITS - Adams\CD\2101\plan\10.dwg
 FILE NAME: S:\GIT\PROJECTS\ITS D6-2 - Various ITS - Adams\CD\2101\plan\10.dwg

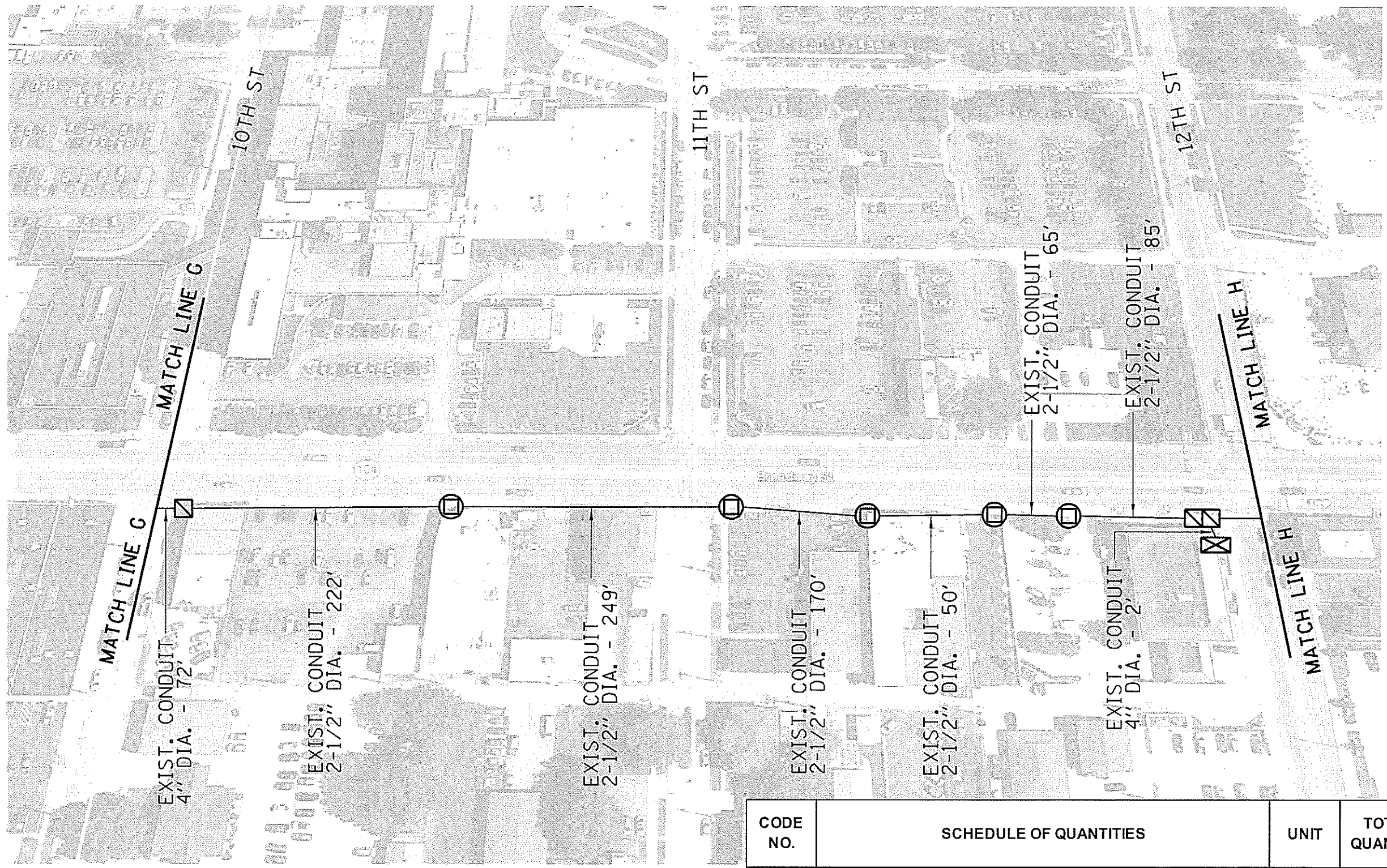
USER NAME = sharptd	DESIGNED - _____	REVISED - _____
PLOT SCALE = 1000.0000 / in	DRAWN - _____	REVISED - _____
PLOT DATE = 2/4/2019	CHECKED - _____	REVISED - _____
	DATE - _____	REVISED - _____

**STATE OF ILLINOIS
DEPARTMENT OF TRANSPORTATION**

SCALE _____	SHEET _____	OF _____	SHEETS	STA _____	TO STA _____
-------------	-------------	----------	--------	-----------	--------------

F.A. RTE.	SECTION	COUNTY	TOTAL SHEETS	SHEET NO.
VAR.	ITS D6-2	ADAMS	46	10
ILLINOIS FED. AID PROJECT			CONTRACT NO. 72L04	

MODEL: D:\draft_11\110119\110119.dwg
 FILE NAME: S:\G011919\110119.dwg
 USER: sharptd
 DATE: 2/4/2019



CODE NO.	SCHEDULE OF QUANTITIES	UNIT	TOTAL QUANTITY
89502210	MODIFY EXISTING CONTROLLER CABINET	EACH	1
89502300	REMOVE ELECTRIC CABLE FROM CONDUIT	FOOT	977
X8710029	FIBER OPTIC CABLE 24 FIBERS, SINGLE MODE	FOOT	977

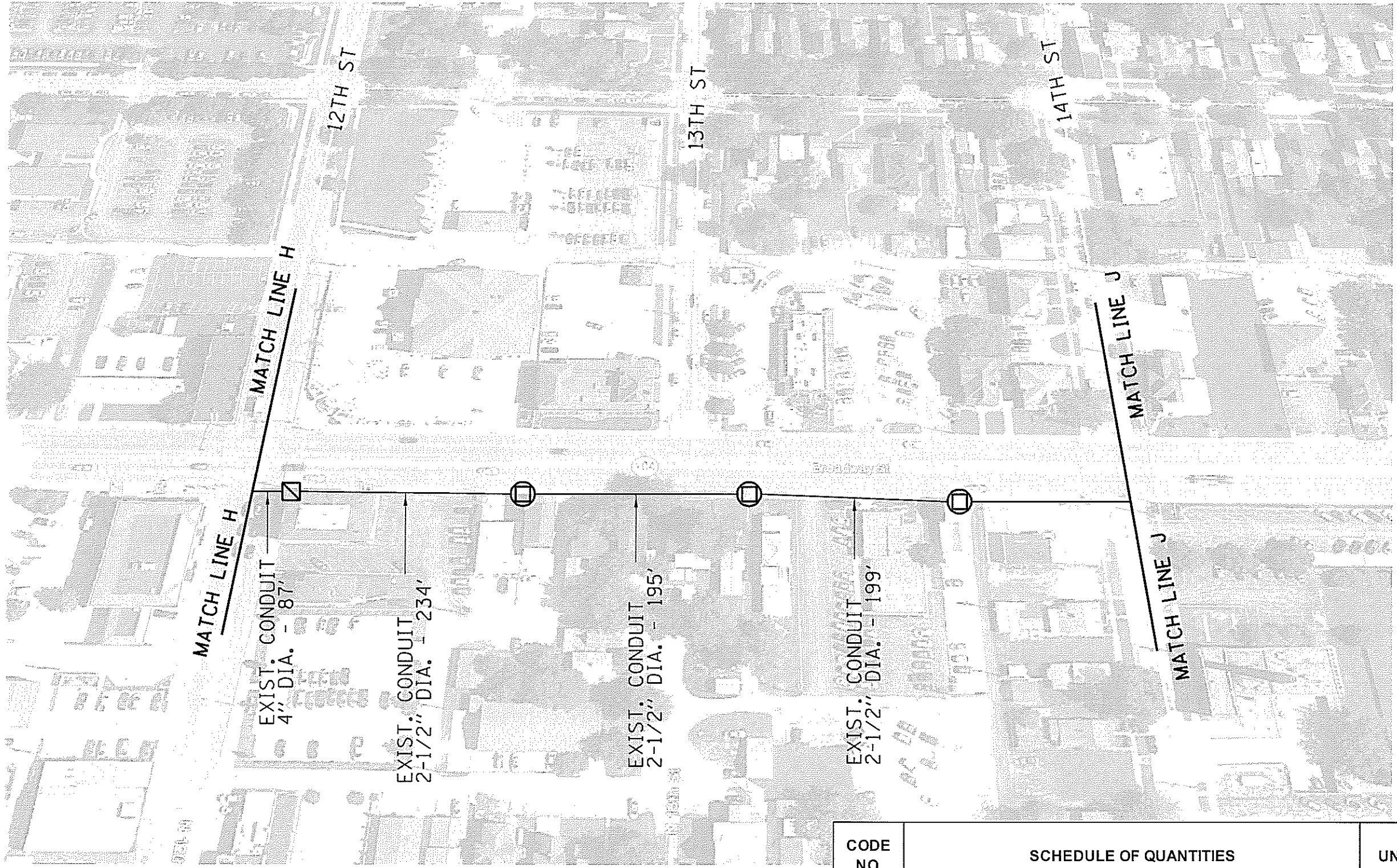
USER NAME = sharptd	DESIGNED - _____	REVISED - _____
PLOT SCALE = 1000 0000 / in	DRAWN - _____	REVISED - _____
PLOT DATE = 2/4/2019	CHECKED - _____	REVISED - _____
	DATE - _____	REVISED - _____

**STATE OF ILLINOIS
DEPARTMENT OF TRANSPORTATION**

PLAN SHEET

SCALE _____ SHEET _____ OF _____ SHEETS STA _____ TO STA _____

F.A. RTE.	SECTION	COUNTY	TOTAL SHEETS	SHEET NO.
VAR.	ITS D6-2	ADAMS	46	13
			CONTRACT NO. 72L04	
ILLINOIS FED. AID PROJECT				



CODE NO.	SCHEDULE OF QUANTITIES	UNIT	TOTAL QUANTITY
89502300	REMOVE ELECTRIC CABLE FROM CONDUIT	FOOT	726
X8710029	FIBER OPTIC CABLE 24 FIBERS, SINGLE MODE	FOOT	726

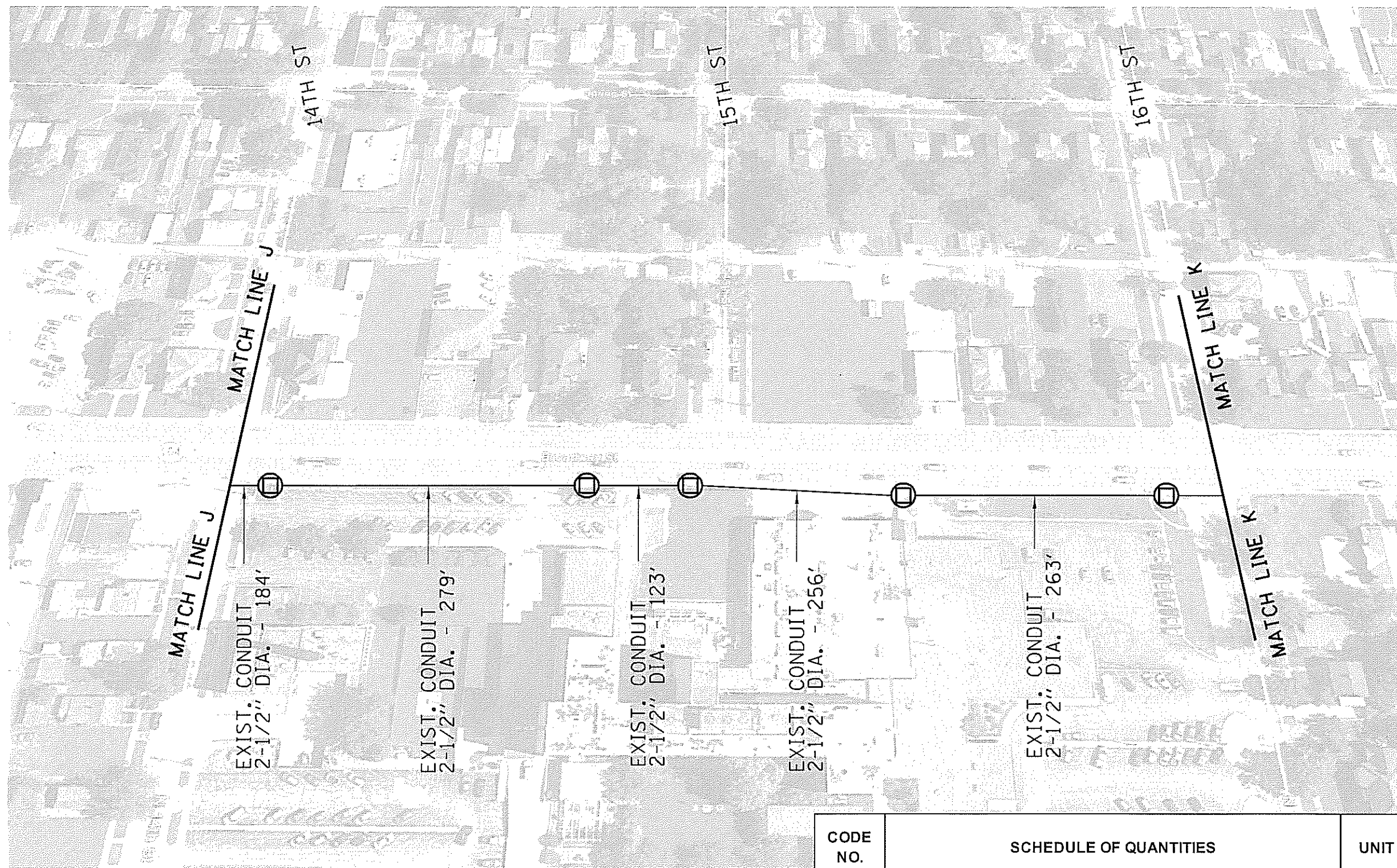
MODEL: J:\project\...
 FILE NAME: S:\CONTRACTS\...
 ITS D6-2 - VAR001.RVT - Adams_C032104.dwg

USER NAME = sharpjd	DESIGNED -	REVISED -
PLOT SCALE = 1000 0000' / in.	DRAWN -	REVISED -
PLOT DATE = 2/5.2019	CHECKED -	REVISED -
	DATE -	REVISED -

STATE OF ILLINOIS
DEPARTMENT OF TRANSPORTATION

PLAN SHEET	
SCALE _____	SHEET ____ OF ____ SHEETS STA _____ TO STA _____

F.A. RTE.	SECTION	COUNTY	TOTAL SHEETS	SHEET NO.
VAR.	ITS D6-2	ADAMS	46	14
CONTRACT NO. 72L04			ILLINOIS FED. AID PROJECT	



CODE NO.	SCHEDULE OF QUANTITIES	UNIT	TOTAL QUANTITY
89502300	REMOVE ELECTRIC CABLE FROM CONDUIT	FOOT	1112
X8710029	FIBER OPTIC CABLE 24 FIBERS, SINGLE MODE	FOOT	1112

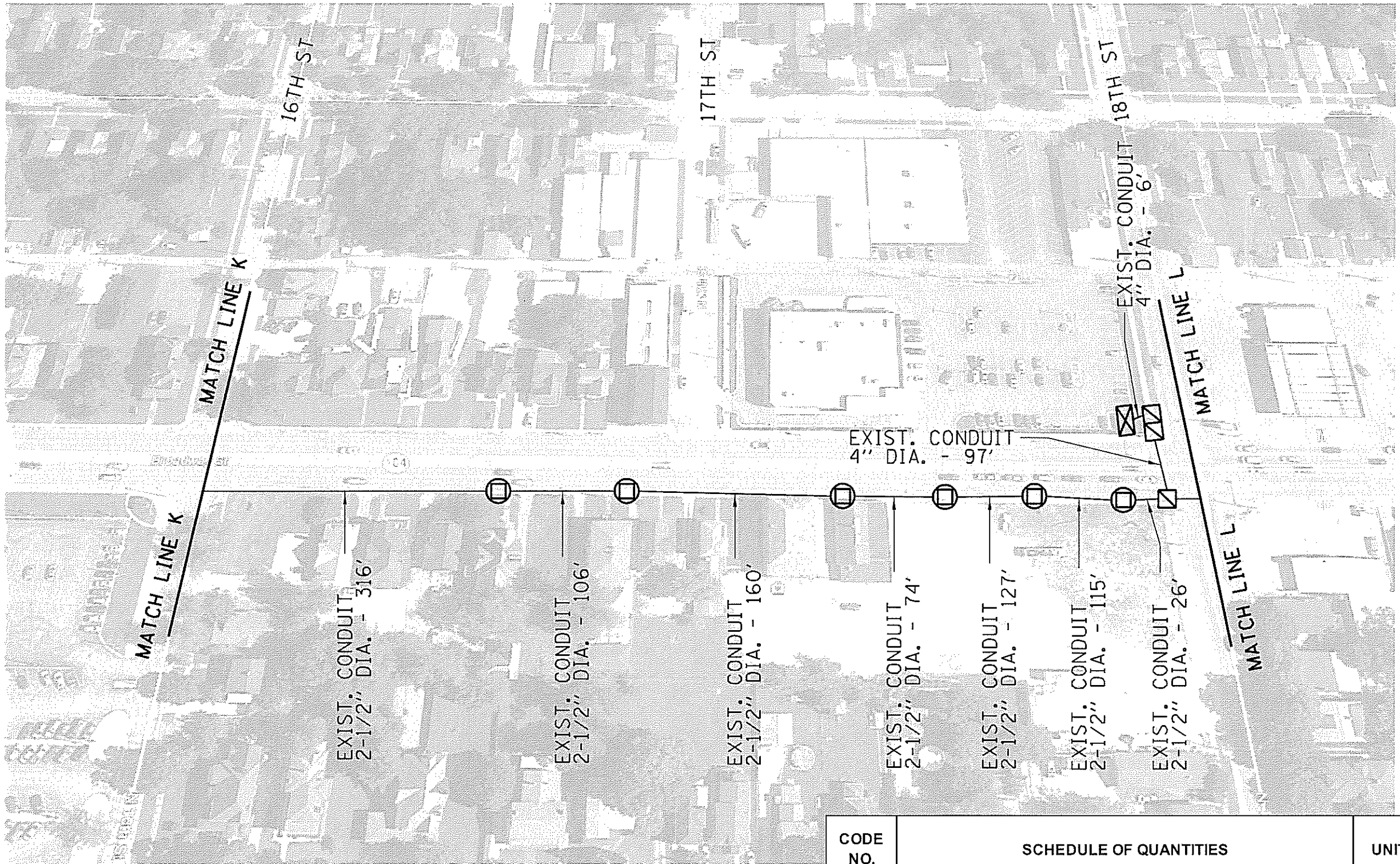
I:\CADD\1918\1918.dwg
 FILE NAME: S:\CONTRACTS\72L04 - ITS D6-2 - ADAMS_C02101.dwg

USER NAME = sharpd	DESIGNED - _____	REVISED - _____
PLOT SCALE = 1000.0000 1/in	DRAWN - _____	REVISED - _____
PLOT DATE = 2/1/2019	CHECKED - _____	REVISED - _____
	DATE - _____	REVISED - _____

STATE OF ILLINOIS
DEPARTMENT OF TRANSPORTATION

PLAN SHEET	
SCALE _____	SHEET _____ OF _____ SHEETS
STA _____	TO STA _____

F.A. RTE.	SECTION	COUNTY	TOTAL SHEETS	SHEET NO.
VAR.	ITS D6-2	ADAMS	46	15
CONTRACT NO. 72L04			[ILLINOIS] FED AID PROJECT	



CODE NO.	SCHEDULE OF QUANTITIES	UNIT	TOTAL QUANTITY
89502210	MODIFY EXISTING CONTROLLER CABINET	EACH	1
89502300	REMOVE ELECTRIC CABLE FROM CONDUIT	FOOT	1197
X8710029	FIBER OPTIC CABLE 24 FIBERS, SINGLE MODE	FOOT	1197

MODEL Default
 FILE NAME: S:\G00788481\F_CAD\2104 - ITS D6-2 - Various.RVT - Adams CAD\2104-1604.dwg

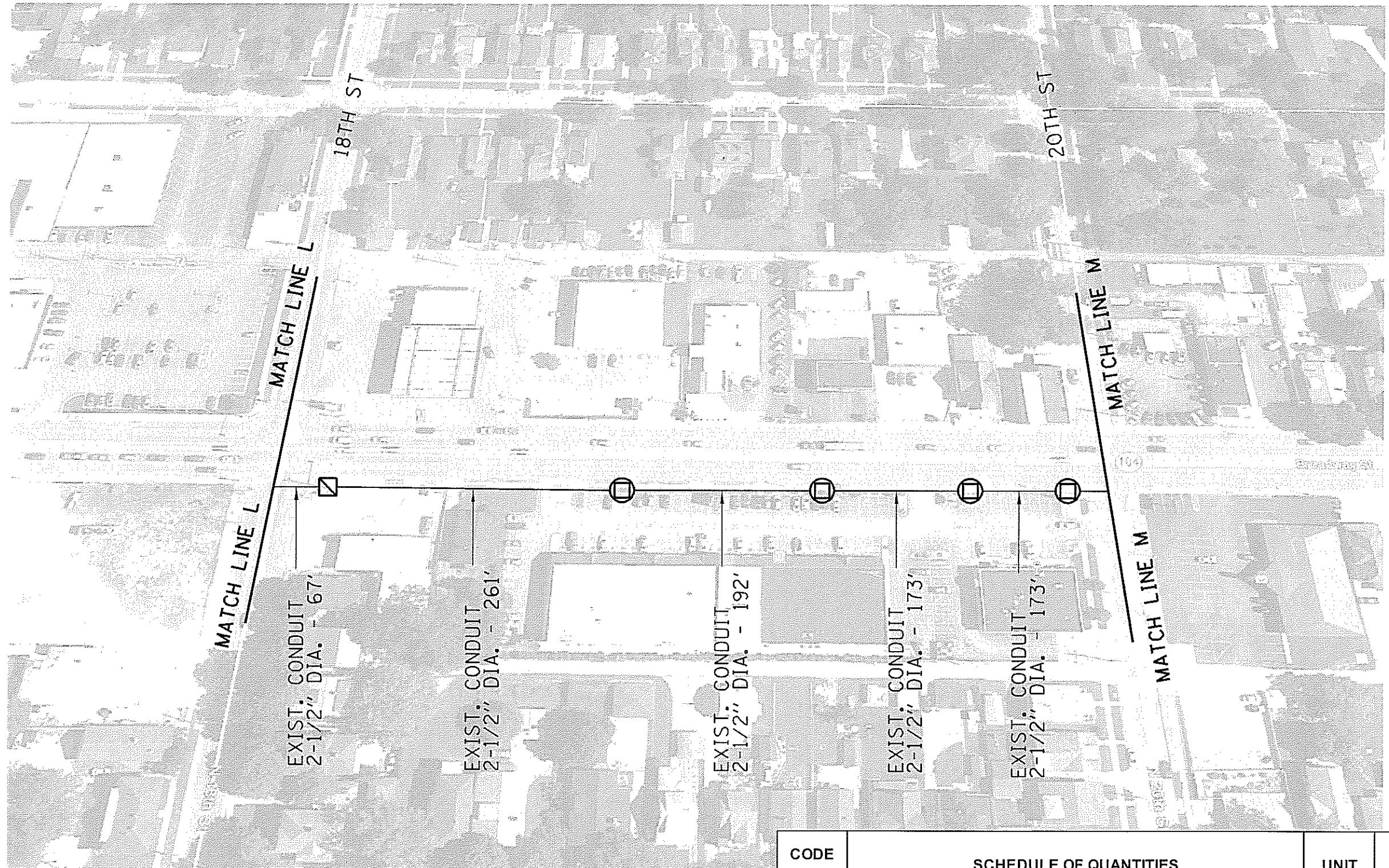
USER NAME = shajptd	DESIGNED - _____	REVISED - _____
PLOT SCALE = 1000.0000 1/16"	DRAWN - _____	REVISED - _____
PLOT DATE = 2/4/2019	CHECKED - _____	REVISED - _____
	DATE - _____	REVISED - _____

STATE OF ILLINOIS
DEPARTMENT OF TRANSPORTATION

PLAN SHEET	
SCALE _____	SHEET _____ OF _____ SHEETS STA _____ TO STA _____

F.A. RTE. _____	SECTION _____	COUNTY _____	TOTAL SHEETS _____	SHEET NO. _____
VAR. _____	ITS D6-2	ADAMS	46	16
ILLINOIS FED AID PROJECT				

CONTRACT NO. 72L04



CODE NO.	SCHEDULE OF QUANTITIES	UNIT	TOTAL QUANTITY
89502300	REMOVE ELECTRIC CABLE FROM CONDUIT	FOOT	879
X8710029	FIBER OPTIC CABLE 24 FIBERS, SINGLE MODE	FOOT	879

MODEL PATH: S:\COURT\PROJECT CAD\2104 - ITS D6-2 - WORK\B1 - ADAMS_C612104.dwg
 FILE NAME: S:\COURT\PROJECT CAD\2104 - ITS D6-2 - WORK\B1 - ADAMS_C612104.dwg

USER NAME = sharpd	DESIGNED - _____	REVISED - _____
PLOT SCALE = 1000 0000 / 1 in	DRAWN - _____	REVISED - _____
PLOT DATE = 2/4/2019	CHECKED - _____	REVISED - _____
	DATE - _____	REVISED - _____

STATE OF ILLINOIS
DEPARTMENT OF TRANSPORTATION

PLAN SHEET			
SCALE _____	SHEET _____	OF _____ SHEETS	STA _____ TO STA _____

F.A. RTE.	SECTION	COUNTY	TOTAL SHEETS	SHEET NO.
VAR.	ITS D6-2	ADAMS	46	17
			CONTRACT NO. 72L04	
ILLINOIS FED AID PROJECT				



CODE NO.	SCHEDULE OF QUANTITIES	UNIT	TOTAL QUANTITY
89502300	REMOVE ELECTRIC CABLE FROM CONDUIT	FOOT	989
X8710029	FIBER OPTIC CABLE 24 FIBERS, SINGLE MODE	FOOT	989

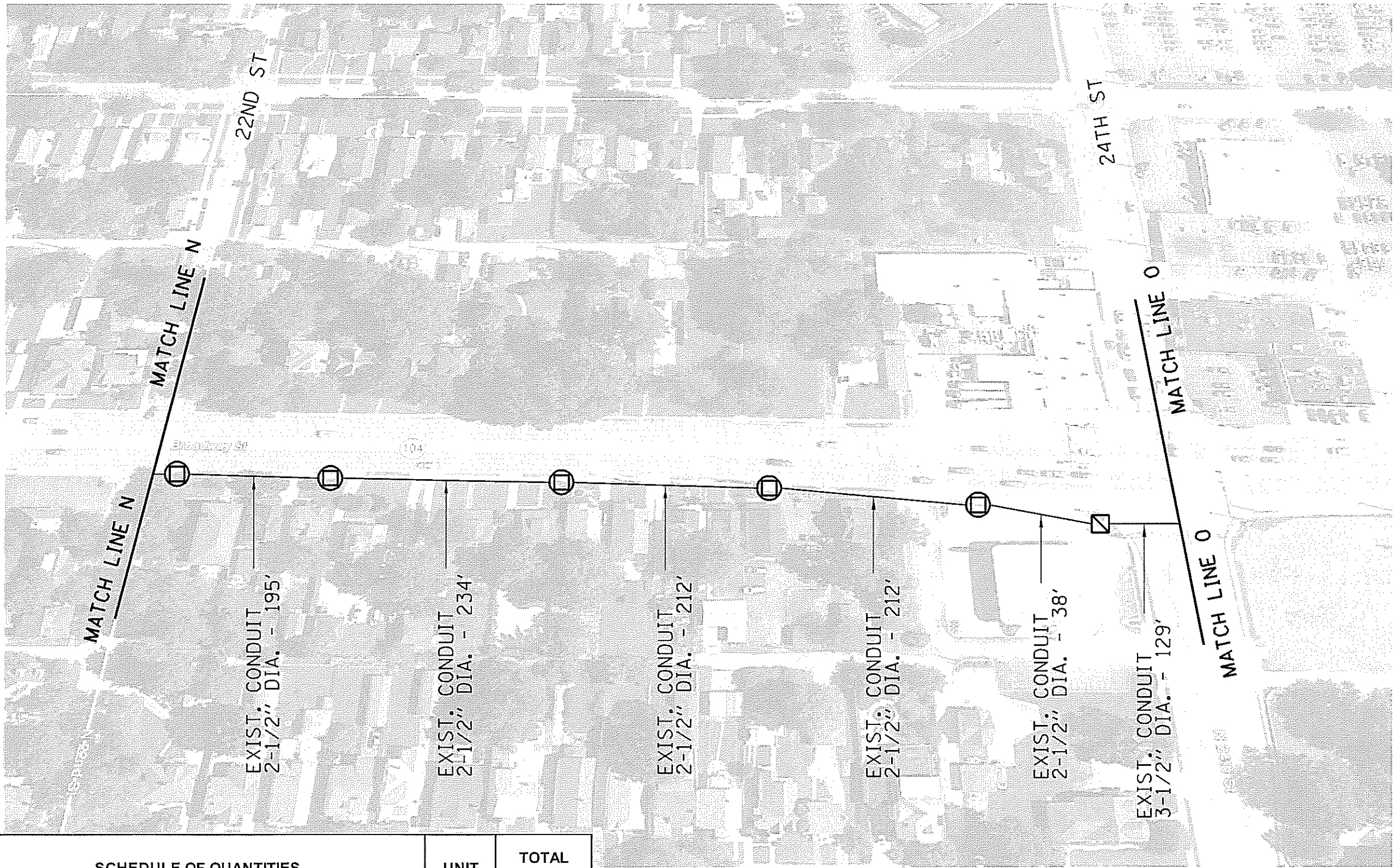
MODEL DRAWING: S:\CONTRACTS\72L04 - ITS D6-2 - VARIOUS RIS - Adams_C602104.dwg, dsn
 FILE NAME: S:\CONTRACTS\72L04 - ITS D6-2 - VARIOUS RIS - Adams_C602104.dwg, dsn

USER NAME = sharptd	DESIGNED - _____	REVISED - _____
PLOT SCALE = 10/90 0/000 / n	DRAWN - _____	REVISED - _____
PLOT DATE = 2/4 2019	CHECKED - _____	REVISED - _____
	DATE - _____	REVISED - _____

STATE OF ILLINOIS
DEPARTMENT OF TRANSPORTATION

PLAN SHEET	
SCALE _____	SHEET ____ OF ____ SHEETS STA _____ TO STA _____

F.A. RTE.	SECTION	COUNTY	TOTAL SHEETS	SHEET NO.
VAR.	ITS D6-2	ADAMS	46	18
			CONTRACT NO. 72L04	
ILLINOIS FED. AID PROJECT				



CODE NO.	SCHEDULE OF QUANTITIES	UNIT	TOTAL QUANTITY
89502300	REMOVE ELECTRIC CABLE FROM CONDUIT	FOOT	1034
X8710029	FIBER OPTIC CABLE 24 FIBERS, SINGLE MODE	FOOT	1034

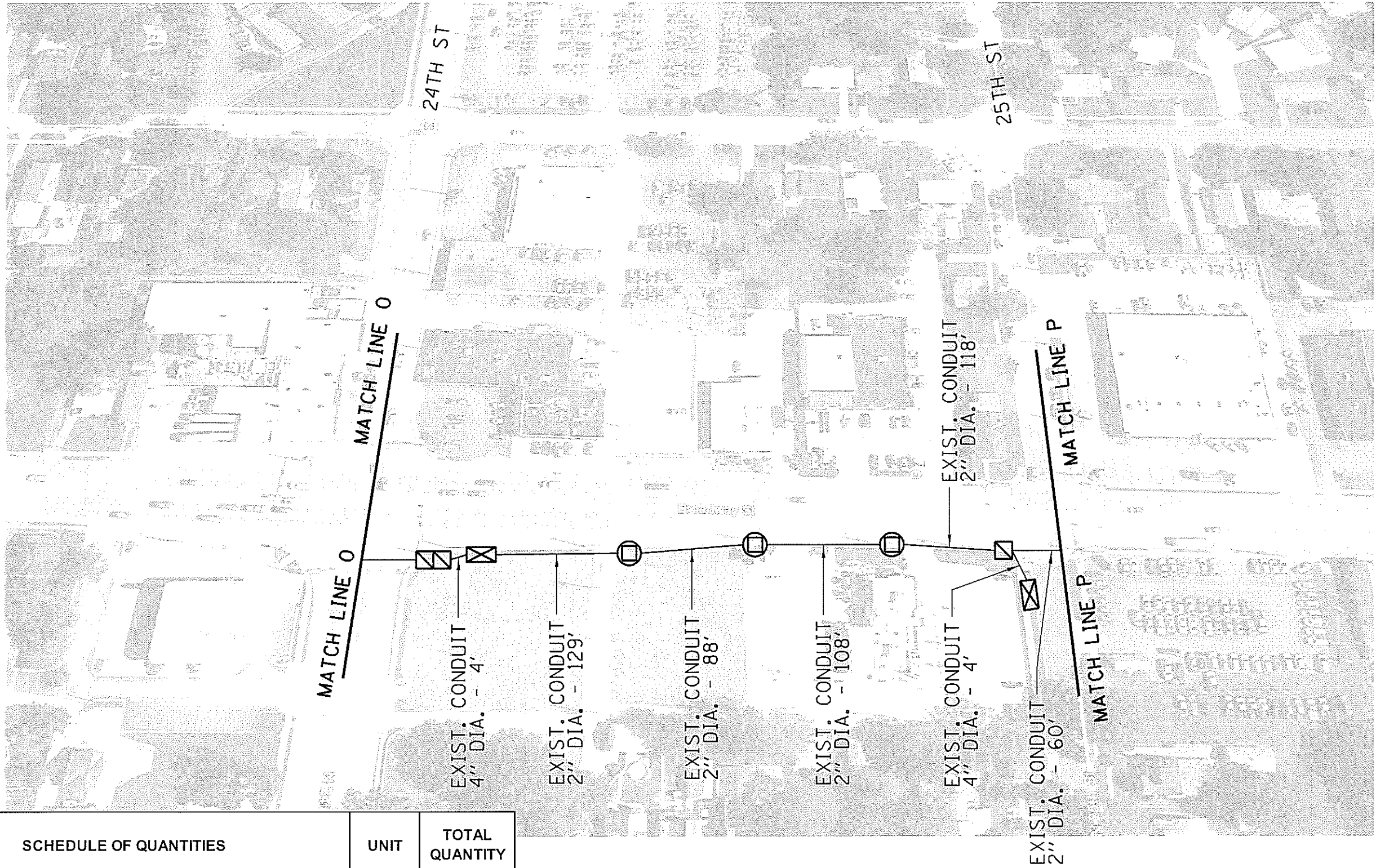
P:\CADD\1918\1918.dwg
 FILE NAME: S:\CADD\1918\1918.dwg
 USER: S:\CADD\1918\1918.dwg
 DATE: 2/5/2019

USER NAME = sharpta	DESIGNED - _____	REVISED - _____
PLOT SCALE = 1000/0000 ft/in	DRAWN - _____	REVISED - _____
PLOT DATE = 2/5/2019	CHECKED - _____	REVISED - _____
	DATE - _____	REVISED - _____

**STATE OF ILLINOIS
DEPARTMENT OF TRANSPORTATION**

SCALE _____	SHEET _____ OF _____ SHEETS	STA _____ TO STA _____
-------------	-----------------------------	------------------------

F.A. RTE.	SECTION	COUNTY	TOTAL SHEETS	SHEET NO.
VAR.	ITS D6-2	ADAMS	46	19
CONTRACT NO. 72L04				
ILLINOIS FED AID PROJECT				



CODE NO.	SCHEDULE OF QUANTITIES	UNIT	TOTAL QUANTITY
89502210	MODIFY EXISTING CONTROLLER CABINET	EACH	2
89502300	REMOVE ELECTRIC CABLE FROM CONDUIT	FOOT	583
X8710029	FIBER OPTIC CABLE 24 FIBERS, SINGLE MODE	FOOT	583

MODEL: D:\work\11111111\11111111.dwg
 FILE: 11111111.dwg
 USER: sharprd
 DATE: 2/4/2019

USER NAME = sharprd	DESIGNED - _____	REVISED - _____
PLOT SCALE = 1000.0000 / in	DRAWN - _____	REVISED - _____
PLOT DATE = 2/4/2019	CHECKED - _____	REVISED - _____
	DATE - _____	REVISED - _____

**STATE OF ILLINOIS
DEPARTMENT OF TRANSPORTATION**

PLAN SHEET	
SCALE _____	SHEET _____ OF _____ SHEETS
STA _____	TO STA _____

F.A. RTE.	SECTION	COUNTY	TOTAL SHEETS	SHEET NO.
VAR.	ITS D6-2	ADAMS	46	20
			CONTRACT NO. 72L04	
ILLINOIS FED. AID PROJECT				



CODE NO.	SCHEDULE OF QUANTITIES	UNIT	TOTAL QUANTITY
89502300	REMOVE ELECTRIC CABLE FROM CONDUIT	FOOT	935
X8710029	FIBER OPTIC CABLE 24 FIBERS, SINGLE MODE	FOOT	935

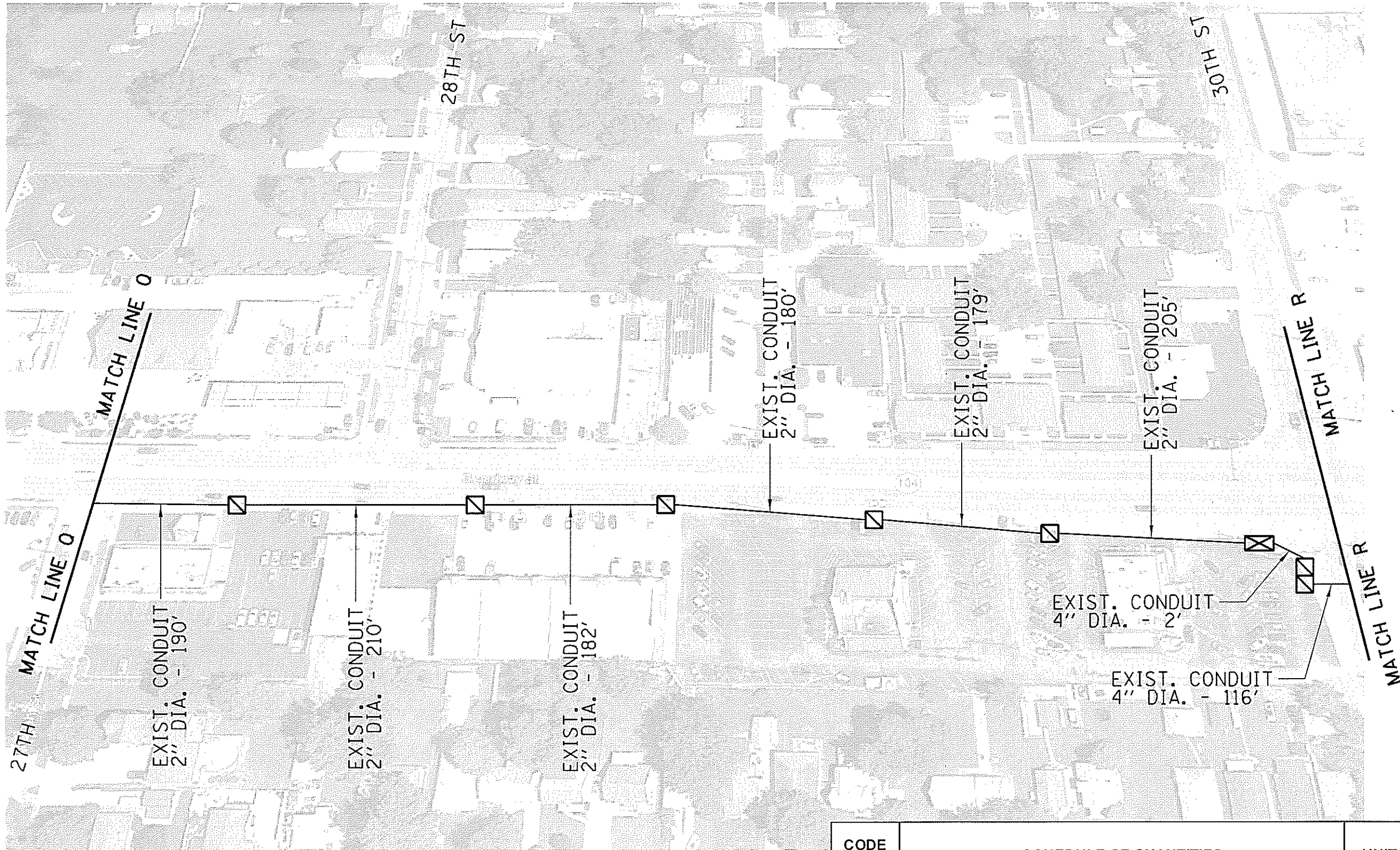
I:\0011_11040416\11040416.dwg
 FILE NAME: S:\COURT\11040416.dwg
 ITS: 06-2
 VARIOUS BK
 2/4/2019

USER NAME = sharp1d	DESIGNED - _____	REVISED - _____
	DRAWN - _____	REVISED - _____
PLOT SCALE = 1000/6000	CHECKED - _____	REVISED - _____
PLOT DATE = 2/4/2019	DATE - _____	REVISED - _____

STATE OF ILLINOIS
DEPARTMENT OF TRANSPORTATION

PLAN SHEET
 SCALE _____ SHEET _____ OF _____ SHEETS STA _____ TO STA _____

F.A. RTE.	SECTION	COUNTY	TOTAL SHEETS	SHEET NO.
VAR.	ITS D6-2	ADAMS	46	21
			CONTRACT NO. 72L04	
ILLINOIS FED AID PROJECT				



CODE NO.	SCHEDULE OF QUANTITIES	UNIT	TOTAL QUANTITY
89502210	MODIFY EXISTING CONTROLLER CABINET	EACH	1
89502300	REMOVE ELECTRIC CABLE FROM CONDUIT	FOOT	1329
X8710029	FIBER OPTIC CABLE 24 FIBERS, SINGLE MODE	FOOT	1329

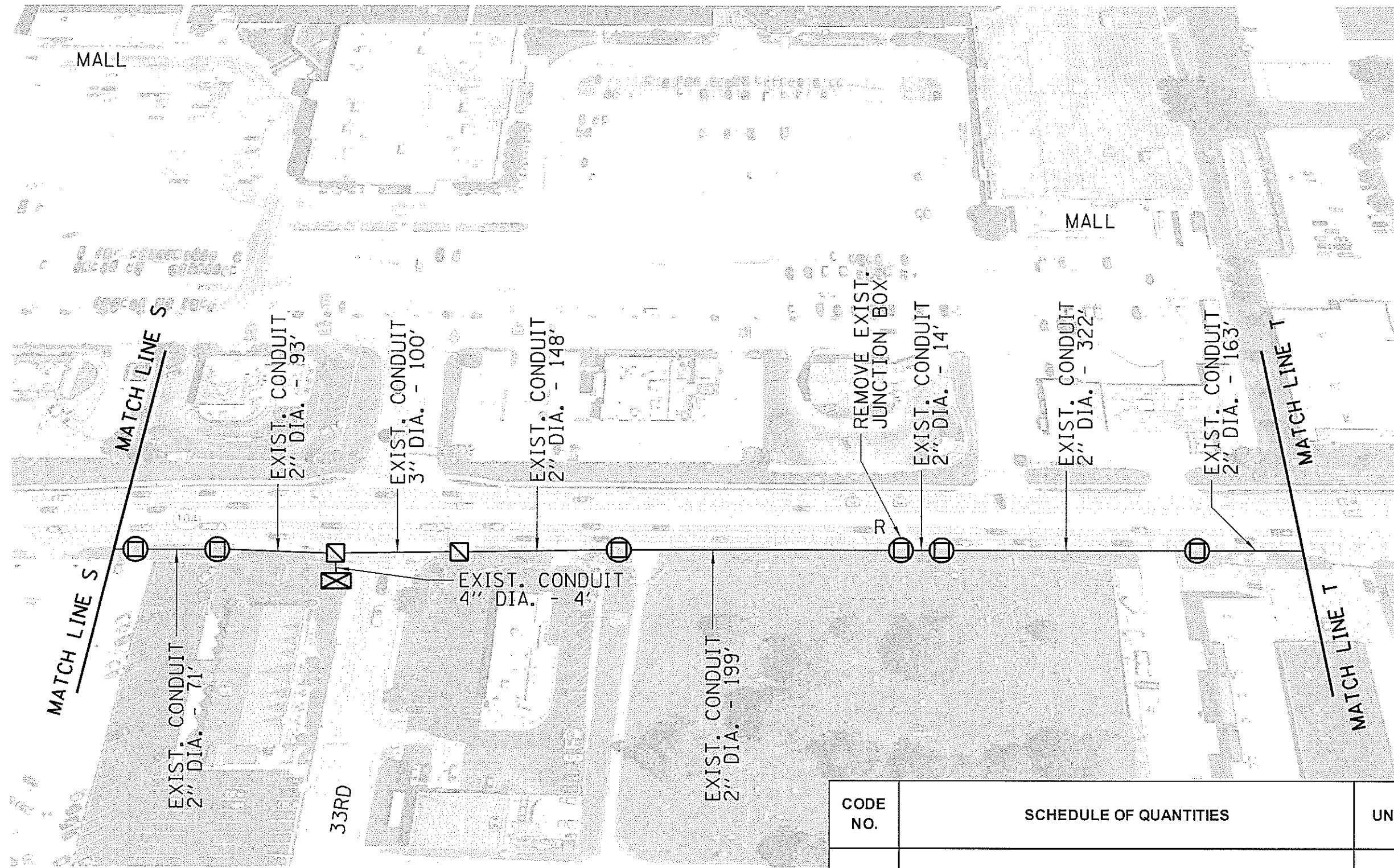
I:\MAIL LINKS\ITC\PROJECTS\ADAMS\72L04\72L04.DWG
 FILE NAME: S:\CONTRACTS\72L04\72L04.DWG
 USER: sharpca
 DATE: 2/2/2019

USER NAME = sharpca	DESIGNED - _____	REVISED - _____
PLOT SCALE = 1000 0000 / in	DRAWN - _____	REVISED - _____
PLOT DATE = 2/2/2019	CHECKED - _____	REVISED - _____
	DATE - _____	REVISED - _____

STATE OF ILLINOIS
DEPARTMENT OF TRANSPORTATION

PLAN SHEET	
SCALE _____	SHEET _____ OF _____ SHEETS STA _____ TO STA _____

F.A. RTE.	SECTION	COUNTY	TOTAL SHEETS	SHEET NO.
VAR.	ITS D6-2	ADAMS	46	22
			CONTRACT NO. 72L04	
ILLINOIS FED. AID PROJECT				



CODE NO.	SCHEDULE OF QUANTITIES	UNIT	TOTAL QUANTITY
89502210	MODIFY EXISTING CONTROLLER CABINET	EACH	1
89502300	REMOVE ELECTRIC CABLE FROM CONDUIT	FOOT	1166
X8130125	REMOVE EXISTING JUNCTION BOX	EACH	1
X8710029	FIBER OPTIC CABLE 24 FIBERS, SINGLE MODE	FOOT	1166

I:\CARL\proj\11\11000\11000.dwg
 FILE NAME: S:\CONTRACTS\11\11000\11000.dwg
 USER NAME: sharpd
 DESIGNED: _____
 DRAWN: _____
 PLOT SCALE = 1000/0000 in
 CHECKED: _____
 PLOT DATE = 2/1 2019
 DATE: _____
 REVISED: _____
 REVISED: _____
 REVISED: _____
 REVISED: _____

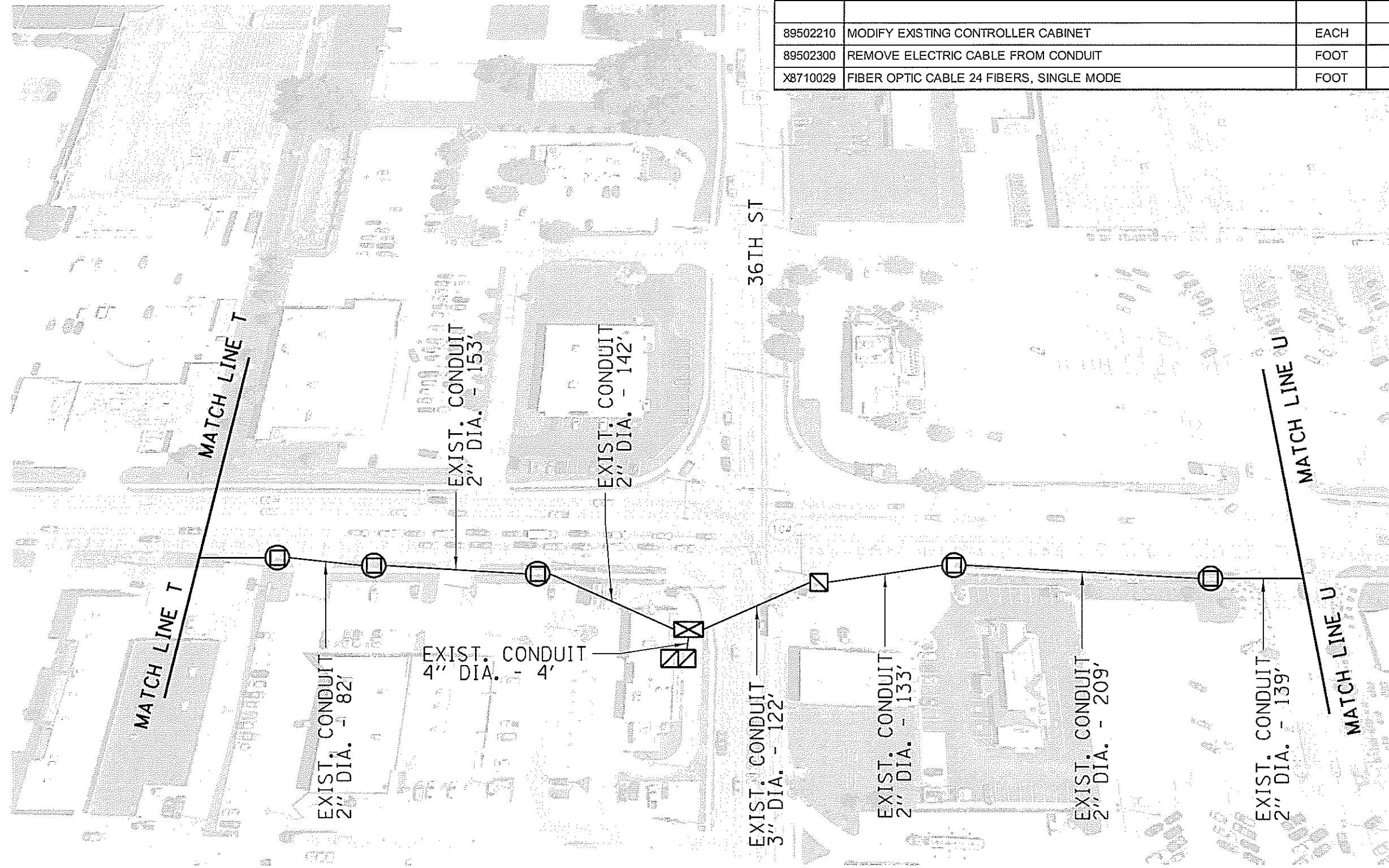
STATE OF ILLINOIS
DEPARTMENT OF TRANSPORTATION

PLAN SHEET

SCALE _____ SHEET _____ OF _____ SHEETS STA _____ TO STA _____

F.A. RTE.	SECTION	COUNTY	TOTAL SHEETS	SHEET NO.
VAR.	ITS D6-2	ADAMS	46	24
			CONTRACT NO. 72L04	
ILLINOIS FED. AID PROJECT				

CODE NO.	SCHEDULE OF QUANTITIES	UNIT	TOTAL QUANTITY
89502210	MODIFY EXISTING CONTROLLER CABINET	EACH	1
89502300	REMOVE ELECTRIC CABLE FROM CONDUIT	FOOT	1047
X8710029	FIBER OPTIC CABLE 24 FIBERS, SINGLE MODE	FOOT	1047



MODEL: I:\projects\72L04\72L04.dwg
 FILE NAME: S:\CONTRACTS\72L04\72L04.dwg
 USER: shajptd
 DATE: 2/4/2019

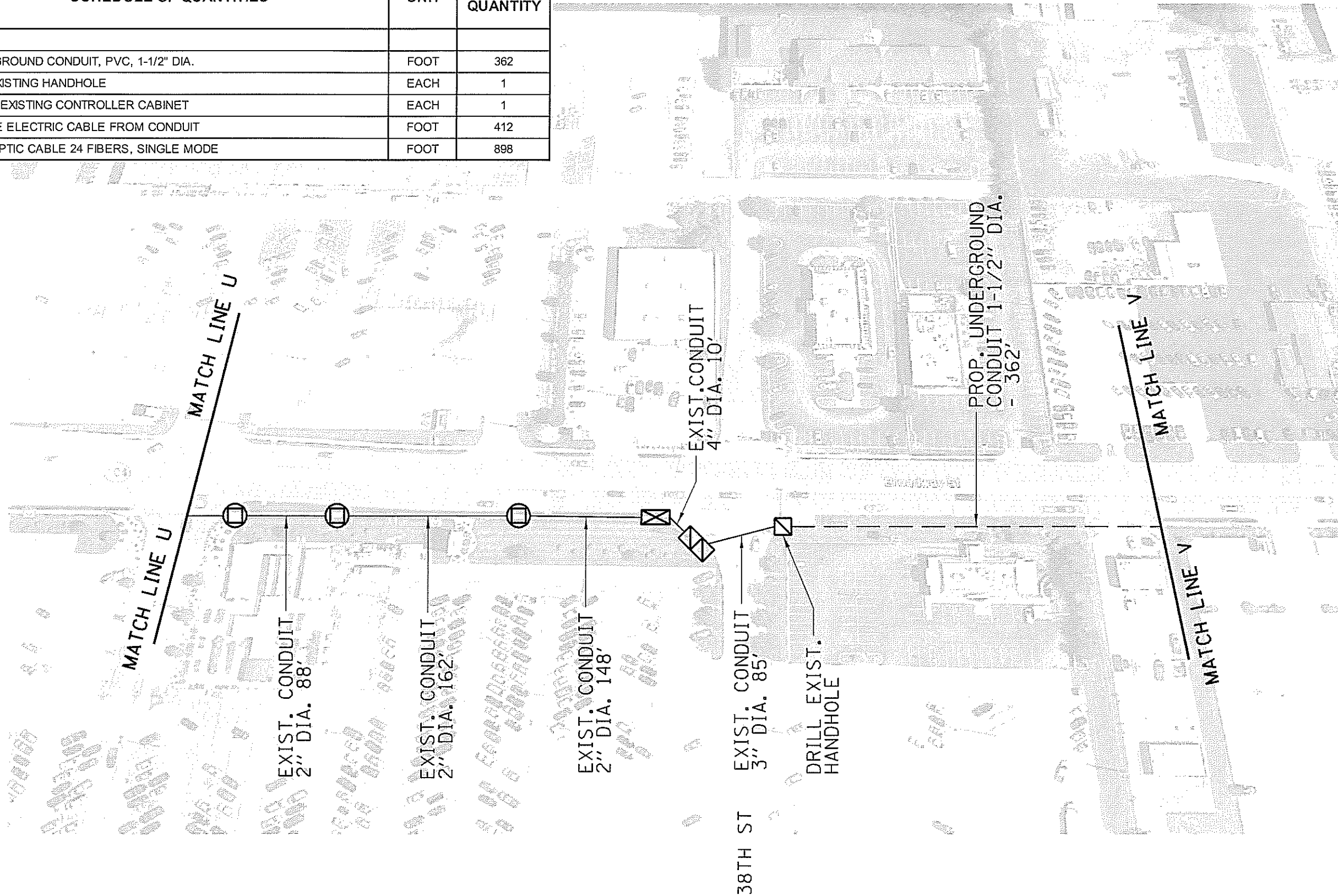
USER NAME = shajptd	DESIGNED - _____	REVISED - _____
PLOT SCALE = 1000 0/00 1/4"	DRAWN - _____	REVISED - _____
PLOT DATE = 2/4/2019	CHECKED - _____	REVISED - _____
	DATE - _____	REVISED - _____

STATE OF ILLINOIS
DEPARTMENT OF TRANSPORTATION

PLAN SHEET			
SCALE _____	SHEET _____	OF _____	SHEETS
STA. _____	TO STA. _____		

F.A. RTE.	SECTION	COUNTY	TOTAL SHEETS	SHEET NO.
VAR.	ITS D6-2	ADAMS	46	25
			CONTRACT NO. 72L04	
ILLINOIS FED. AID PROJECT				

CODE NO.	SCHEDULE OF QUANTITIES	UNIT	TOTAL QUANTITY
81028340	UNDERGROUND CONDUIT, PVC, 1-1/2" DIA.	FOOT	362
87900200	DRILL EXISTING HANDHOLE	EACH	1
89502210	MODIFY EXISTING CONTROLLER CABINET	EACH	1
89502300	REMOVE ELECTRIC CABLE FROM CONDUIT	FOOT	412
X8710029	FIBER OPTIC CABLE 24 FIBERS, SINGLE MODE	FOOT	898



I:\CADD\Projects\2019\ITS D6-2\ADAMS\CONTRACT\72L04.dwg
 FILE NAME: S:\CADD\Projects\2019\ITS D6-2\ADAMS\CONTRACT\72L04.dwg

USER NAME = shraptd	DESIGNED - _____	REVISED - _____
PLOT SCALE = 1000 0'00" = 1"	DRAWN - _____	REVISED - _____
PLOT DATE = 2/4 2019	CHECKED - _____	REVISED - _____
	DATE - _____	REVISED - _____

STATE OF ILLINOIS
DEPARTMENT OF TRANSPORTATION

PLAN SHEET			
SCALE _____	SHEET _____	OF _____ SHEETS	STA _____ TO STA _____

F.A. RTE.	SECTION	COUNTY	TOTAL SHEETS	SHEET NO.
VAR.	ITS D6-2	ADAMS	46	26
CONTRACT NO. 72L04			ILLINOIS FED. AID PROJECT	

CODE NO.	SCHEDULE OF QUANTITIES	UNIT	TOTAL QUANTITY
81028340	UNDERGROUND CONDUIT, PVC, 1-1/2" DIA.	FOOT	998
81400100	HANDHOLE	EACH	2
X8710029	FIBER OPTIC CABLE 24 FIBERS, SINGLE MODE	FOOT	1011



Model Default
 File Name: S:\CONTRACTS\72L04\ITS_D6-2_Schematic_Plan_Admits\6/27/2019\plan.dwg

USER NAME = sharptd	DESIGNED - _____	REVISED - _____
PLOT SCALE = 1000.0000 / 1.00	DRAWN - _____	REVISED - _____
PLOT DATE = 2/4 2019	CHECKED - _____	REVISED - _____
	DATE - _____	REVISED - _____

STATE OF ILLINOIS
DEPARTMENT OF TRANSPORTATION

PLAN SHEET

SCALE _____ SHEET _____ OF _____ SHEETS STA. _____ TO STA. _____

F.A. RTE.	SECTION	COUNTY	TOTAL SHEETS	SHEET NO.
VAR.	ITS D6-2	ADAMS	46	27
			CONTRACT NO. 72L04	
ILLINOIS FED. AID PROJECT				

CODE NO.	SCHEDULE OF QUANTITIES	UNIT	TOTAL QUANTITY
81028340	UNDERGROUND CONDUIT, PVC, 1-1/2" DIA.	FOOT	1050
81400100	HANDHOLE	EACH	2
X8710029	FIBER OPTIC CABLE 24 FIBERS, SINGLE MODE	FOOT	1063



MODEL: ANEWK
 FILE NAME: S:\CONTRACTS\IT5\72L04 - ITS D6-2 - ANEWK.RVT
 ADDRESS: C:\2101\plan.dwg

USER NAME = sharptd	DESIGNED - _____	REVISED - _____
	DRAWN - _____	REVISED - _____
PLOT SCALE = 1000 0000	CHECKED - _____	REVISED - _____
PLOT DATE = 2/4 2019	DATE - _____	REVISED - _____

STATE OF ILLINOIS
DEPARTMENT OF TRANSPORTATION

PLAN SHEET			
SCALE _____	SHEET _____	OF _____ SHEETS	STA _____ TO STA _____

F.A. RITE VAR.	SECTION ITS D6-2	COUNTY ADAMS	TOTAL SHEETS 46	SHEET NO. 28
			CONTRACT NO. 72L04	
ILLINOIS FED. AID PROJECT				

CODE NO.	SCHEDULE OF QUANTITIES	UNIT	TOTAL QUANTITY
81028340	UNDERGROUND CONDUIT, PVC, 1-1/2" DIA.	FOOT	932
81400100	HANDHOLE	EACH	2
X8710029	FIBER OPTIC CABLE 24 FIBERS, SINGLE MODE	FOOT	945



MODEL: Desktop
 FILE NAME: S:\CONTRACTS\114\114-01\114-01.dwg
 USER: sharptd
 DATE: 2/4/2019

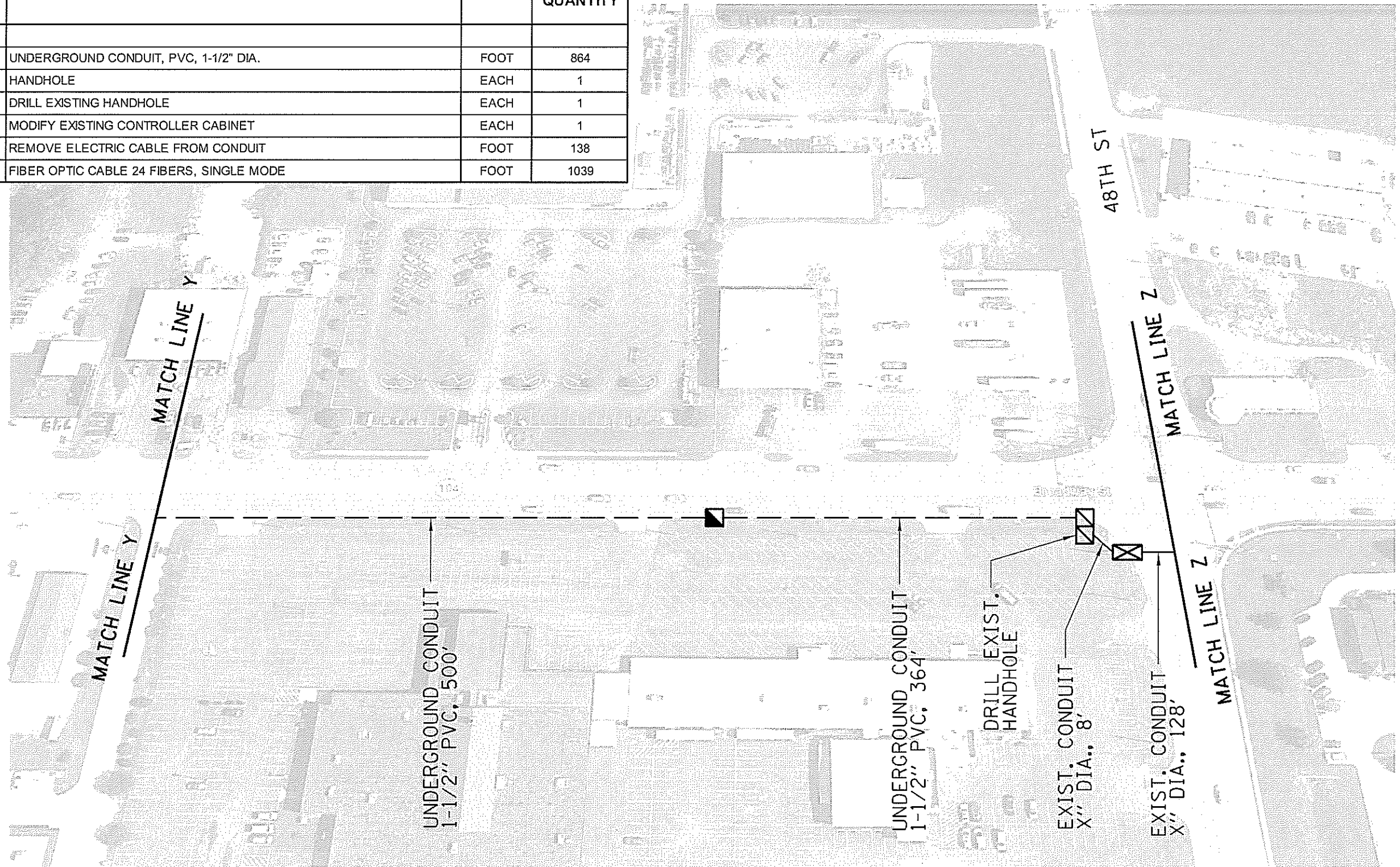
USER NAME = sharptd	DESIGNED - _____	REVISED - _____
PLOT SCALE = 1000.0000 / in	DRAWN - _____	REVISED - _____
PLOT DATE = 2/4/2019	CHECKED - _____	REVISED - _____
	DATE - _____	REVISED - _____

STATE OF ILLINOIS
DEPARTMENT OF TRANSPORTATION

PLAN SHEET			
SCALE _____	SHEET _____	OF _____ SHEETS	STA _____ TO STA _____

F.A. RTE. VAR.	SECTION ITS D6-2	COUNTY ADAMS	TOTAL SHEETS 46	SHEET NO. 29
ILLINOIS FED. AID PROJECT CONTRACT NO. 72L04				

CODE NO.	SCHEDULE OF QUANTITIES	UNIT	TOTAL QUANTITY
81028340	UNDERGROUND CONDUIT, PVC, 1-1/2" DIA.	FOOT	864
81400100	HANDHOLE	EACH	1
87900200	DRILL EXISTING HANDHOLE	EACH	1
89502210	MODIFY EXISTING CONTROLLER CABINET	EACH	1
89502300	REMOVE ELECTRIC CABLE FROM CONDUIT	FOOT	138
X8710029	FIBER OPTIC CABLE 24 FIBERS, SINGLE MODE	FOOT	1039



STATE OF ILLINOIS
DEPARTMENT OF TRANSPORTATION

PLAN SHEET

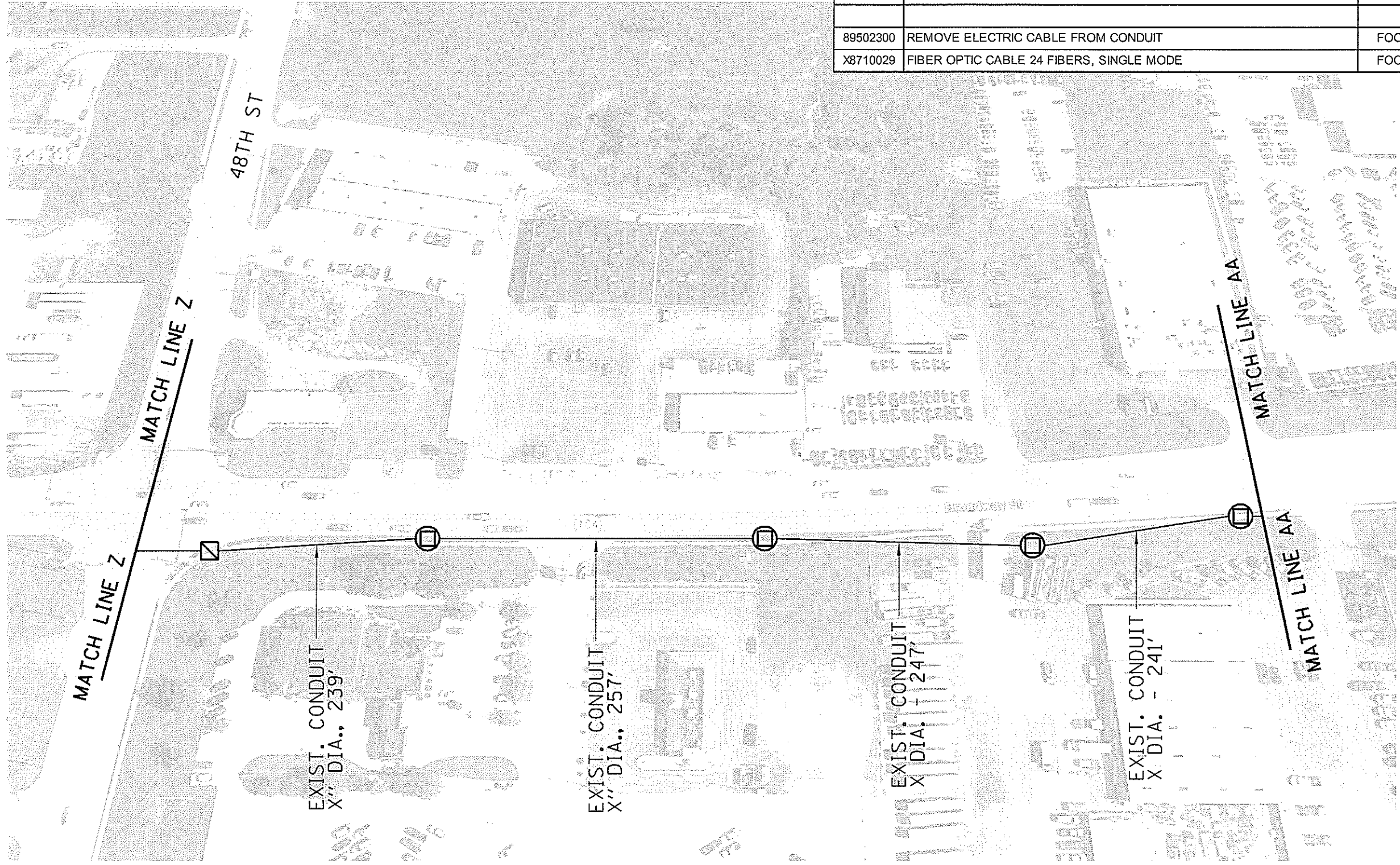
USER NAME = sharp1a
PLOT SCALE = 1000 0000 1 in
PLOT DATE = 2/4 2019

DESIGNED - _____	REVISED - _____
DRAWN - _____	REVISED - _____
CHECKED - _____	REVISED - _____
DATE - _____	REVISED - _____

SCALE _____ SHEET _____ OF _____ SHEETS STA _____ TO STA _____

F.A. RTE.	SECTION	COUNTY	TOTAL SHEETS	SHEET NO.
VAR.	ITS D6-2	ADAMS	46	30
			CONTRACT NO. 72L04	
ILLINOIS FED AID PROJECT				

CODE NO.	SCHEDULE OF QUANTITIES	UNIT	TOTAL QUANTITY
89502300	REMOVE ELECTRIC CABLE FROM CONDUIT	FOOT	997
X8710029	FIBER OPTIC CABLE 24 FIBERS, SINGLE MODE	FOOT	997



I:\PROJECTS\72L04\72L04_ITS_D6_2\DRAWING\72L04_ITS_D6_2_01.dwg
 USER: sharptd
 PLOT DATE: 2/4/2019

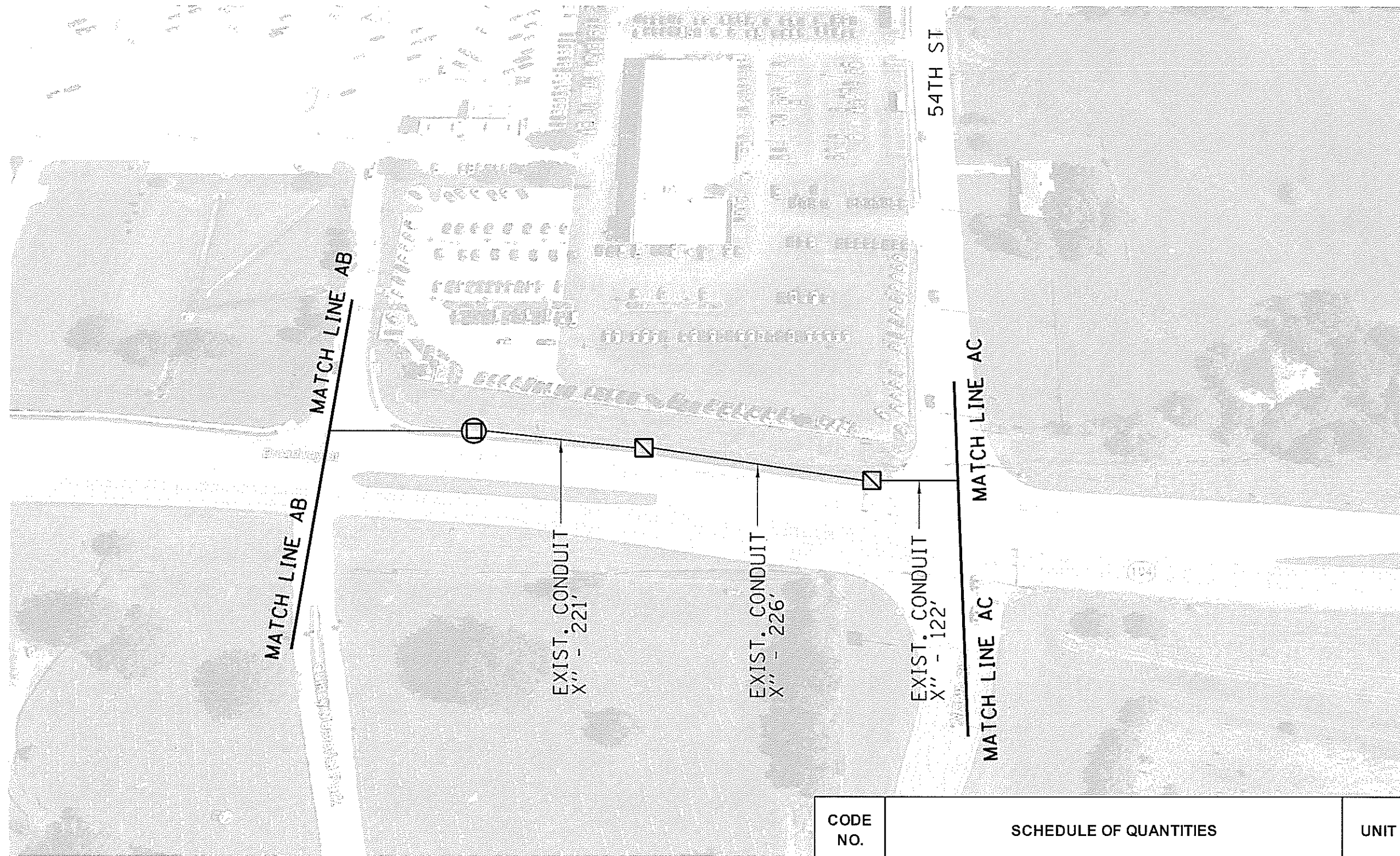
USER NAME = sharptd	DESIGNED - _____	REVISED - _____
PLOT SCALE = 1000 0000 / in	DRAWN - _____	REVISED - _____
PLOT DATE = 2/4/2019	CHECKED - _____	REVISED - _____
	DATE - _____	REVISED - _____

STATE OF ILLINOIS
DEPARTMENT OF TRANSPORTATION

PLAN SHEET	
SCALE _____	SHEET _____ OF _____ SHEETS
STA _____	TO STA _____

F.A. RTE. VAR.	SECTION ITS D6-2	COUNTY ADAMS	TOTAL SHEETS 46	SHEET NO. 31
ILLINOIS FED. AID PROJECT				

CONTRACT NO. 72L04



CODE NO.	SCHEDULE OF QUANTITIES	UNIT	TOTAL QUANTITY
89502300	REMOVE ELECTRIC CABLE FROM CONDUIT	FOOT	584
X8710029	FIBER OPTIC CABLE 24 FIBERS, SINGLE MODE	FOOT	584

MODEL PATH: \\s:\cort\hmk\proj\72L04_ITS_D6_2\WORK\REV_4\DWG_C022101.dwg
 FILE NAME: S:\CORT\HMK\proj\72L04_ITS_D6_2\WORK\REV_4\DWG_C022101.dwg

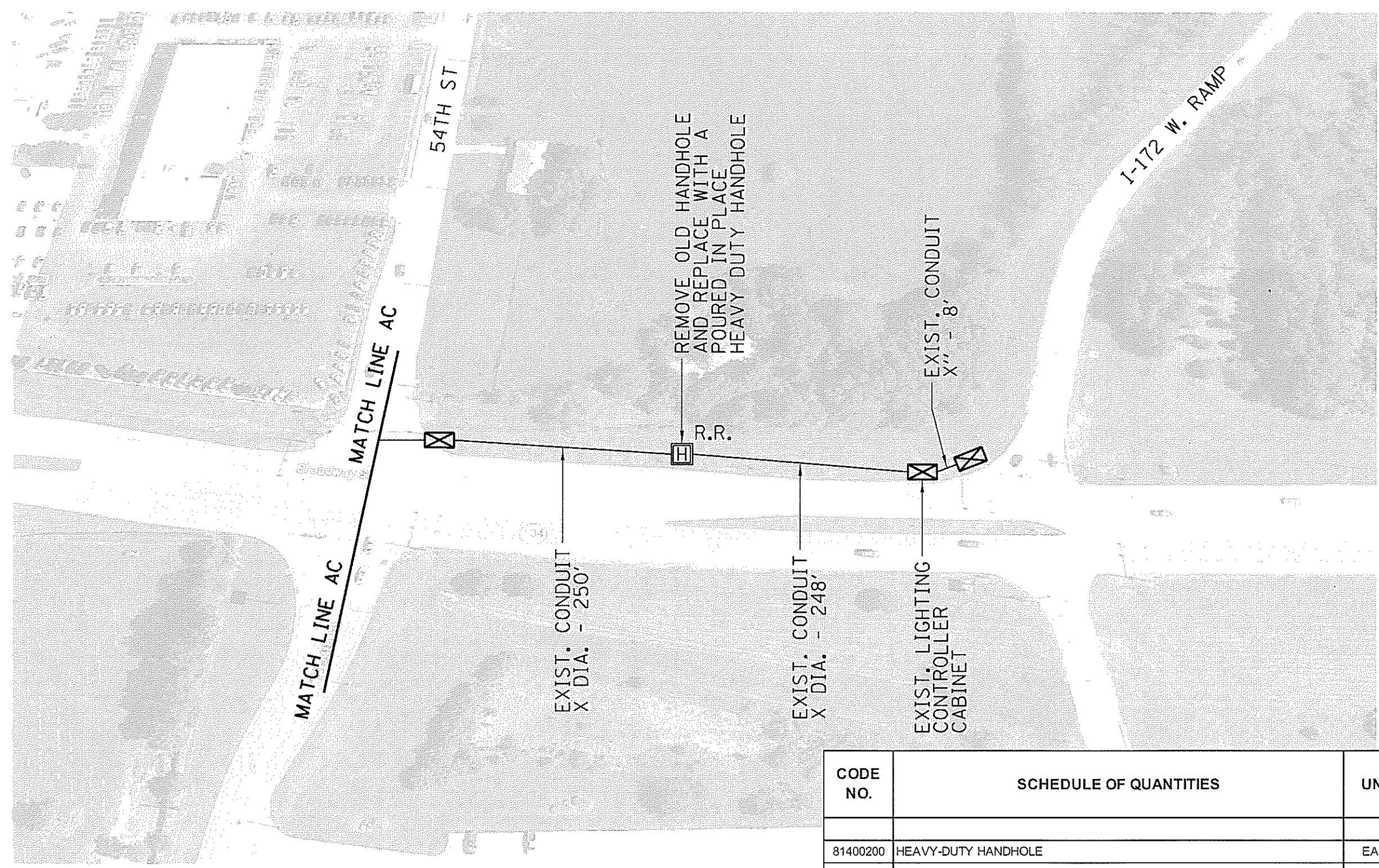
USER NAME = sharptd	DESIGNED - _____	REVISED - _____
PLOT SCALE = 1000 0000 / in.	DRAWN - _____	REVISED - _____
PLOT DATE = 2/4/2019	CHECKED - _____	REVISED - _____
	DATE - _____	REVISED - _____

**STATE OF ILLINOIS
DEPARTMENT OF TRANSPORTATION**

PLAN SHEET

SCALE _____ SHEET _____ OF _____ SHEETS STA _____ TO STA _____

F.A. RTE.	SECTION	COUNTY	TOTAL SHEETS	SHEET NO.
VAR.	ITS D6-2	ADAMS	46	33
ILLINOIS FED. AID PROJECT			CONTRACT NO. 72L04	



CODE NO.	SCHEDULE OF QUANTITIES	UNIT	TOTAL QUANTITY
81400200	HEAVY-DUTY HANDHOLE	EACH	1
89502210	MODIFY EXISTING CONTROLLER CABINET	EACH	2
89502300	REMOVE ELECTRIC CABLE FROM CONDUIT	FOOT	560
X8710029	FIBER OPTIC CABLE 24 FIBERS, SINGLE MODE	FOOT	560

MODEL: InRoads
 FILE NAME: S:\G041804\ITL\CAD\172L04_115.DWG - 115.DWG - R15 - 115.dwg
 USER: sharpjtd
 DATE: 2/4/2019

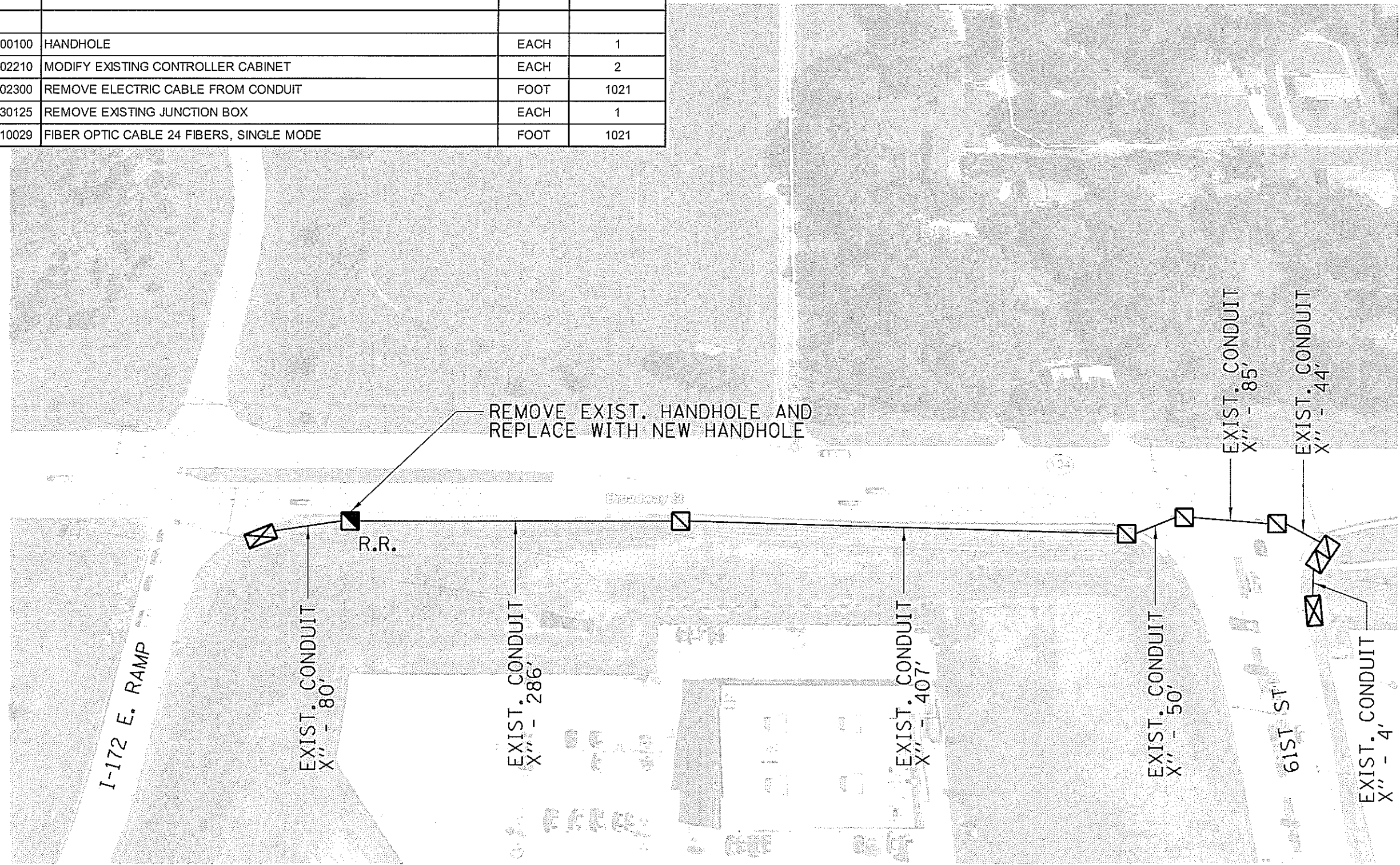
USER NAME = sharpjtd	DESIGNED - _____	REVISED - _____
PLOT SCALE = 1000 0'000 1"=100'	DRAWN - _____	REVISED - _____
PLOT DATE = 2/4/2019	CHECKED - _____	REVISED - _____
	DATE - _____	REVISED - _____

STATE OF ILLINOIS
DEPARTMENT OF TRANSPORTATION

PLAN SHEET	
SCALE _____	SHEET _____ OF _____ SHEETS
STA. _____	TO STA. _____

F.A. RTE.	SECTION	COUNTY	TOTAL SHEETS	SHEET NO.
VAR.	ITS D8-2	ADAMS	46	34
			CONTRACT NO. 72L04	
ILLINOIS FED. AID PROJECT				

CODE NO.	SCHEDULE OF QUANTITIES	UNIT	TOTAL QUANTITY
81400100	HANDHOLE	EACH	1
89502210	MODIFY EXISTING CONTROLLER CABINET	EACH	2
89502300	REMOVE ELECTRIC CABLE FROM CONDUIT	FOOT	1021
X8130125	REMOVE EXISTING JUNCTION BOX	EACH	1
X8710029	FIBER OPTIC CABLE 24 FIBERS, SINGLE MODE	FOOT	1021



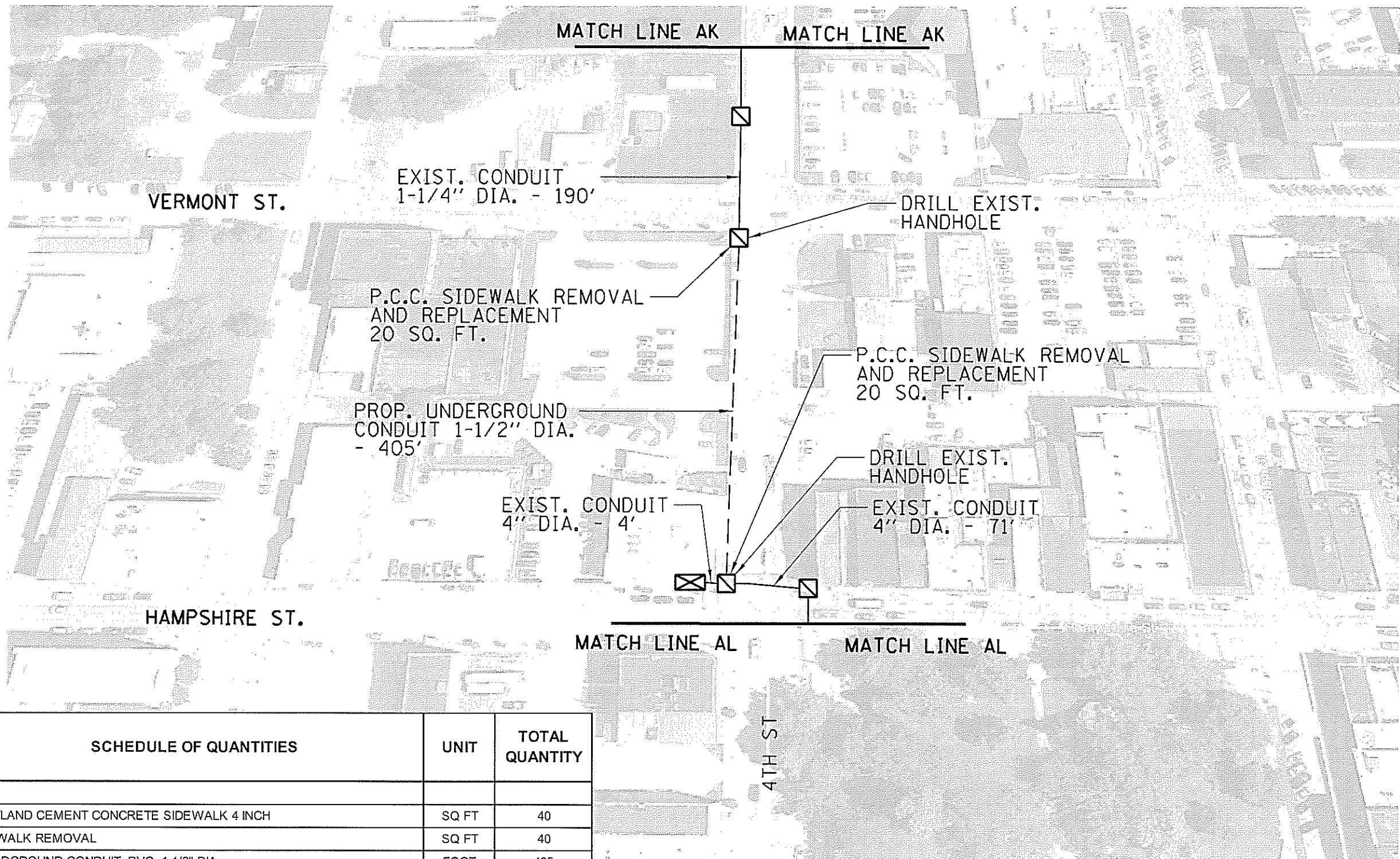
MODEL: D:\sharpt\I-172 E. RAMP_S\CONDUIT CAD\2104_ITS D6-2_240619.BK_Ashpur_Cad2104.dwg
 PLOT DATE: 2/4/2019

USER NAME = sharpt	DESIGNED - _____	REVISED - _____
	DRAWN - _____	REVISED - _____
PLOT SCALE = 1000/6000 = 1/6"	CHECKED - _____	REVISED - _____
PLOT DATE = 2/4/2019	DATE - _____	REVISED - _____

STATE OF ILLINOIS
DEPARTMENT OF TRANSPORTATION

PLAN SHEET			
SCALE _____	SHEET _____	OF _____ SHEETS	STA _____ TO STA _____

F.A. RTE. VAR.	SECTION ITS D6-2	COUNTY ADAMS	TOTAL SHEETS 46	SHEET NO. 35
CONTRACT NO. 72L04				ILLINOIS FED. AID PROJECT



CODE NO.	SCHEDULE OF QUANTITIES	UNIT	TOTAL QUANTITY
42400100	PORTLAND CEMENT CONCRETE SIDEWALK 4 INCH	SQ FT	40
44000600	SIDEWALK REMOVAL	SQ FT	40
81028340	UNDERGROUND CONDUIT, PVC, 1-1/2" DIA.	FOOT	405
87900200	DRILL EXISTING HANDHOLE	EACH	2
89502210	MODIFY EXISTING CONTROLLER CABINET	EACH	1
89502300	REMOVE ELECTRIC CABLE FROM CONDUIT	FOOT	223
X8710029	FIBER OPTIC CABLE 24 FIBERS, SINGLE MODE	FOOT	725

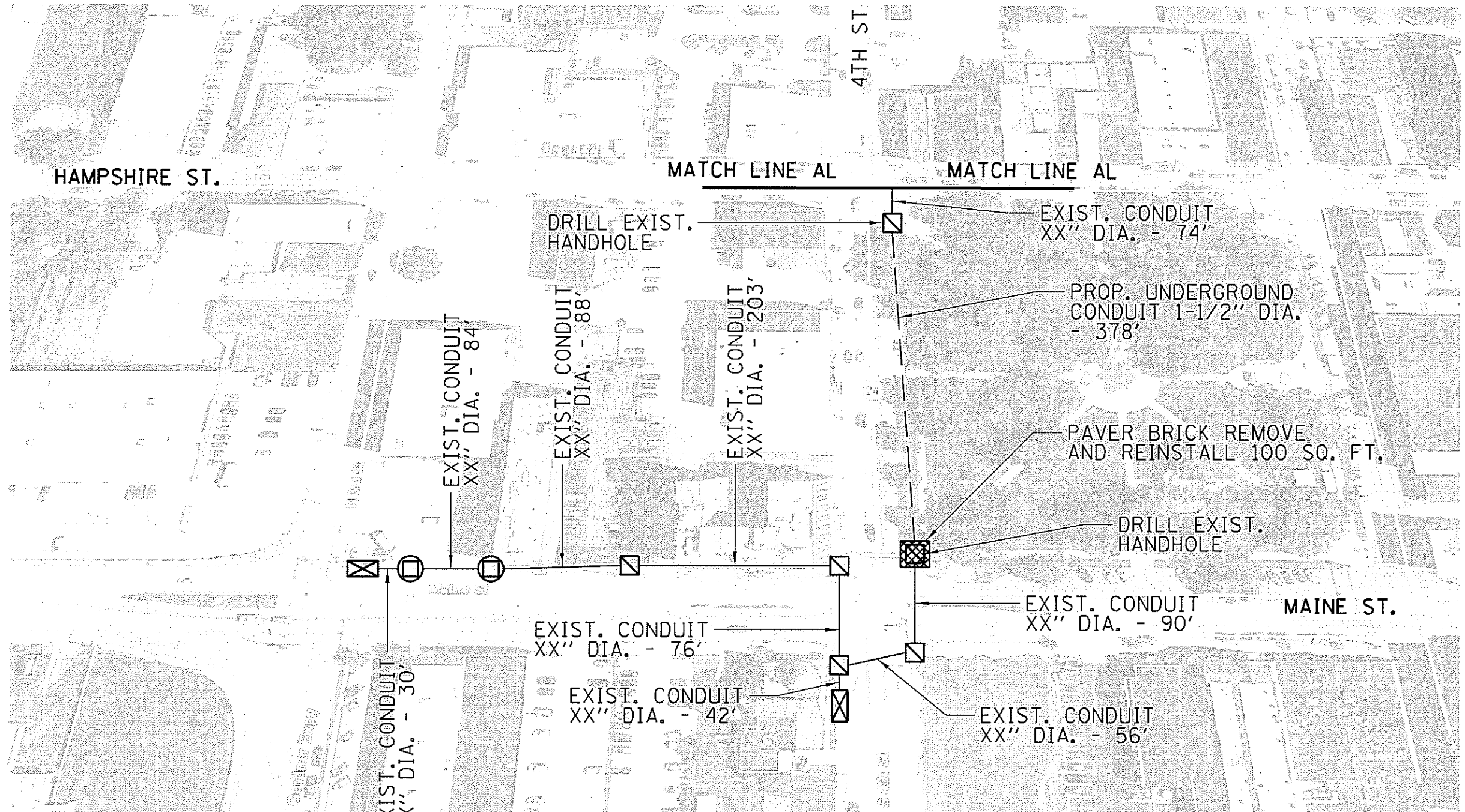
MODEL ENHANCER
 FILE NAME: S:\COURT\PROJECT CAD\2104 ITS D6-2\WORK\RS - Adams_C672101.dwg.dgn

USER NAME = sharpd	DESIGNED - _____	REVISED - _____
PLOT SCALE = 1000.0000 / in	DRAWN - _____	REVISED - _____
PLOT DATE = 2/5, 2019	CHECKED - _____	REVISED - _____
	DATE - _____	REVISED - _____

STATE OF ILLINOIS
DEPARTMENT OF TRANSPORTATION

PLAN SHEET
SCALE _____ SHEET _____ OF _____ SHEETS STA _____ TO STA _____

F.A. RTE.	SECTION	COUNTY	TOTAL SHEETS	SHEET NO.
VAR.	ITS D6-2	ADAMS	46	36
			CONTRACT NO. 72L04	
ILLINOIS FED. AID PROJECT				



CODE NO.	SCHEDULE OF QUANTITIES	UNIT	TOTAL QUANTITY
81028340	UNDERGROUND CONDUIT, PVC, 1-1/2" DIA.	FOOT	378
87900200	DRILL EXISTING HANDHOLE	EACH	2
89502210	MODIFY EXISTING CONTROLLER CABINET	EACH	2
89502300	REMOVE ELECTRIC CABLE FROM CONDUIT	FOOT	565
X0327611	REMOVE AND REINSTALL BRICK PAVER	SQ FT	100
X8710029	FIBER OPTIC CABLE 24 FIBERS, SINGLE MODE	FOOT	1241

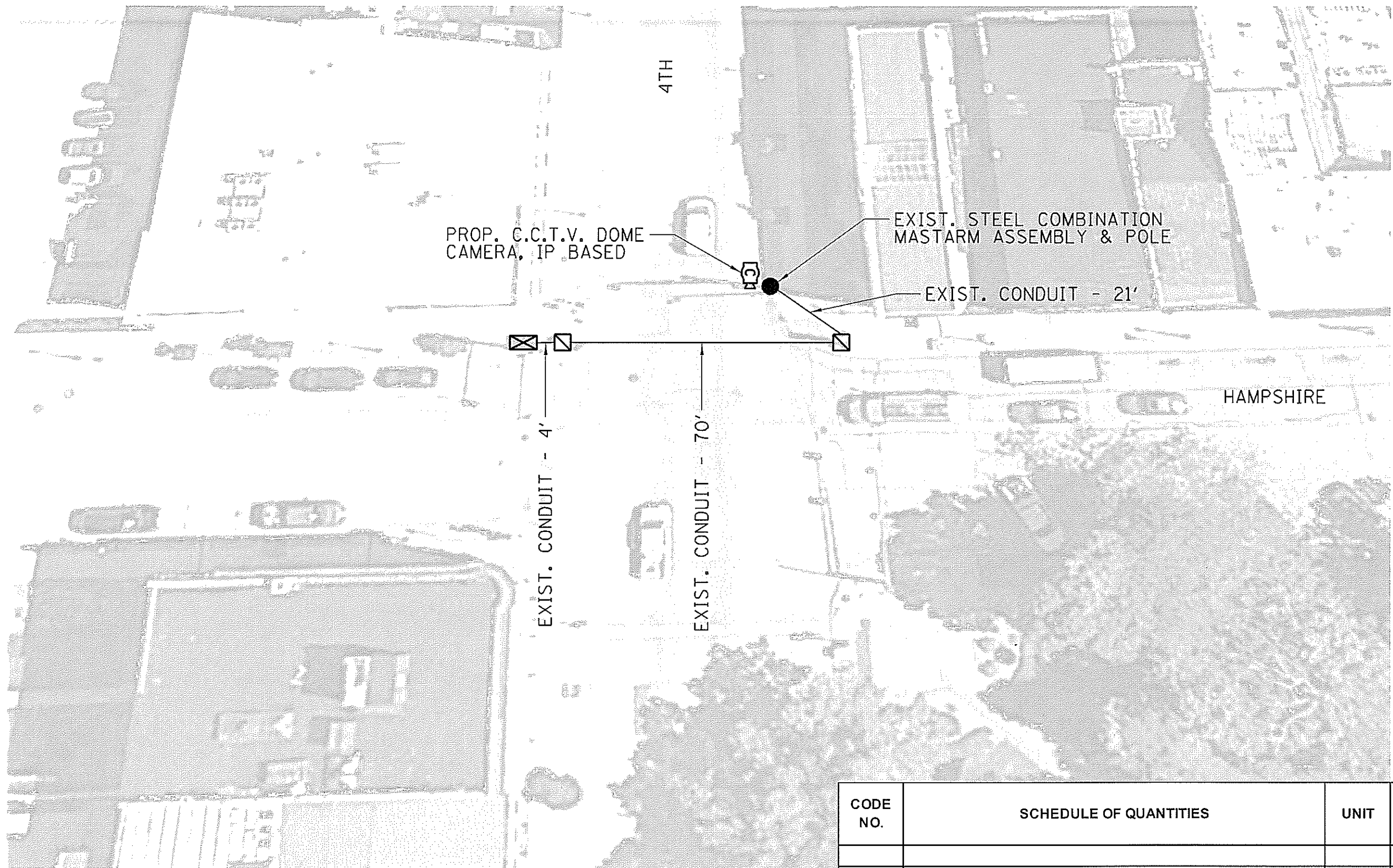
I:\PROJECTS\2019\02\01\CONTRACT\CAD\72L04_ITS_D6_2_SOURCERIS_Adamus_C622104.dwg
 FILE NAME: 5_COURTREPORT CAD\72L04_ITS_D6_2_SOURCERIS_Adamus_C622104.dwg

USER NAME = sharpd	DESIGNED - _____	REVISED - _____
PLOT SCALE = 1000 0000 / in	DRAWN - _____	REVISED - _____
PLOT DATE = 2/5 2019	CHECKED - _____	REVISED - _____
	DATE - _____	REVISED - _____

STATE OF ILLINOIS
DEPARTMENT OF TRANSPORTATION

PLAN SHEET
 SCALE _____ SHEET _____ OF _____ SHEETS STA. _____ TO STA. _____

F.A. RTE.	SECTION	COUNTY	TOTAL SHEETS	SHEET NO.
VAR.	ITS D6-2	ADAMS	46	37
CONTRACT NO. 72L04				
ILLINOIS FED. AID PROJECT				



CODE NO.	SCHEDULE OF QUANTITIES	UNIT	TOTAL QUANTITY
X0326812	CAT 5 ETHERNET CABLE	FOOT	161
X0326905	CLOSED CIRCUIT TELEVISION DOME CAMERA, IP BASED	EACH	1

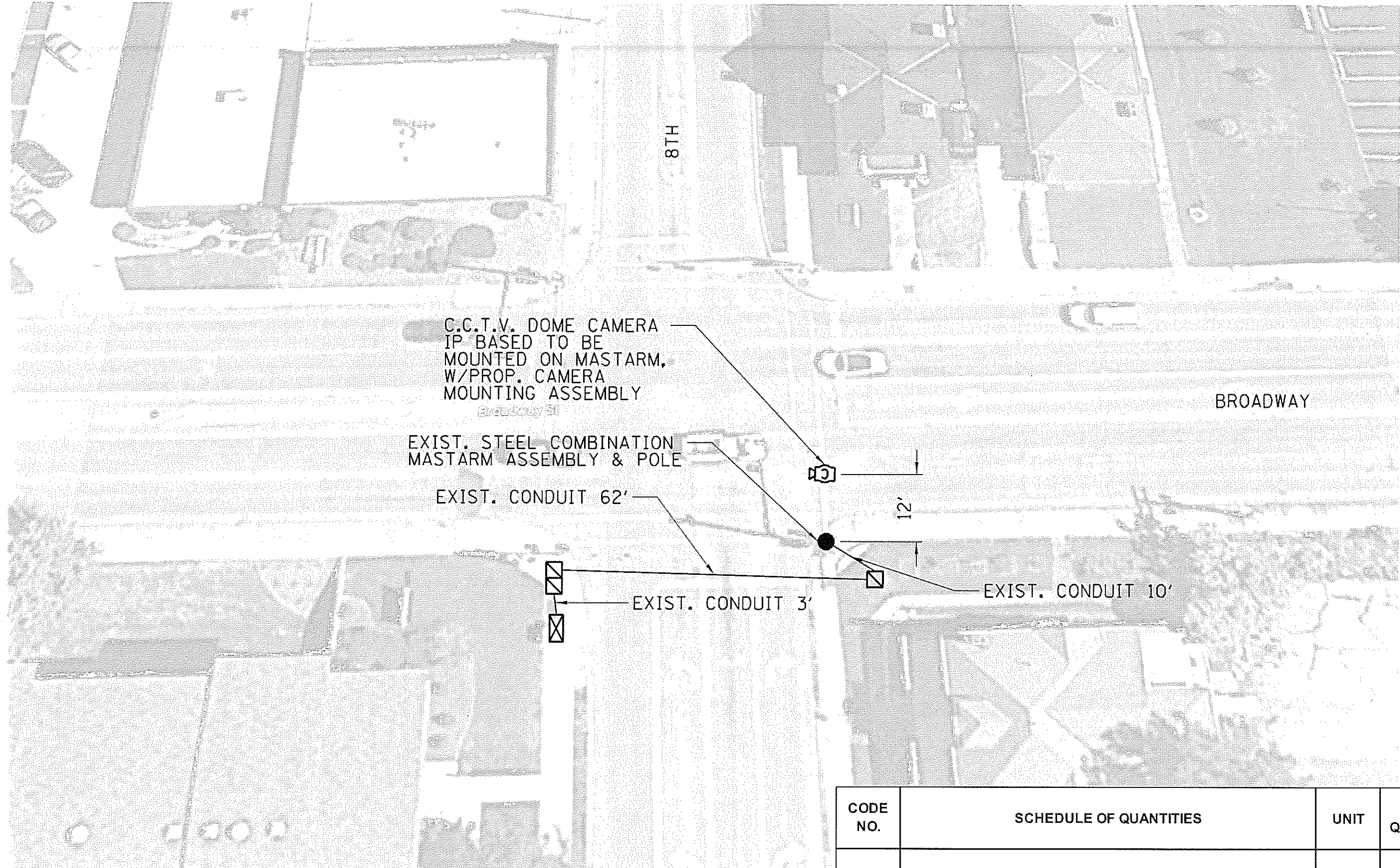
MODEL: E:\proj\... FILE NAME: S:\COURTNAUIT_CAD\72L04_ITS D6-2_Adam's_C672101.dwg.dgn

USER NAME = sharpjd	DESIGNED - _____	REVISED - _____
PLOT SCALE = 1000/6000 1"=60'	DRAWN - _____	REVISED - _____
PLOT DATE = 2/5/2019	CHECKED - _____	REVISED - _____
	DATE - _____	REVISED - _____

**STATE OF ILLINOIS
DEPARTMENT OF TRANSPORTATION**

CAMERA PLAN			
SCALE _____	SHEET _____	OF _____	SHEETS
STA _____	TO STA _____		

F.A. RTE.	SECTION	COUNTY	TOTAL SHEETS	SHEET NO.
VAR.	ITS D6-2	ADAMS	46	38
			CONTRACT NO. 72L04	
ILLINOIS FED. AID PROJECT				



CODE NO.	SCHEDULE OF QUANTITIES	UNIT	TOTAL QUANTITY
X0326812	CAT 5 ETHERNET CABLE	FOOT	136
X0326905	CLOSED CIRCUIT TELEVISION DOME CAMERA, IP BASED	EACH	1
Z0010688	CAMERA MOUNTING ASSEMBLY	EACH	1

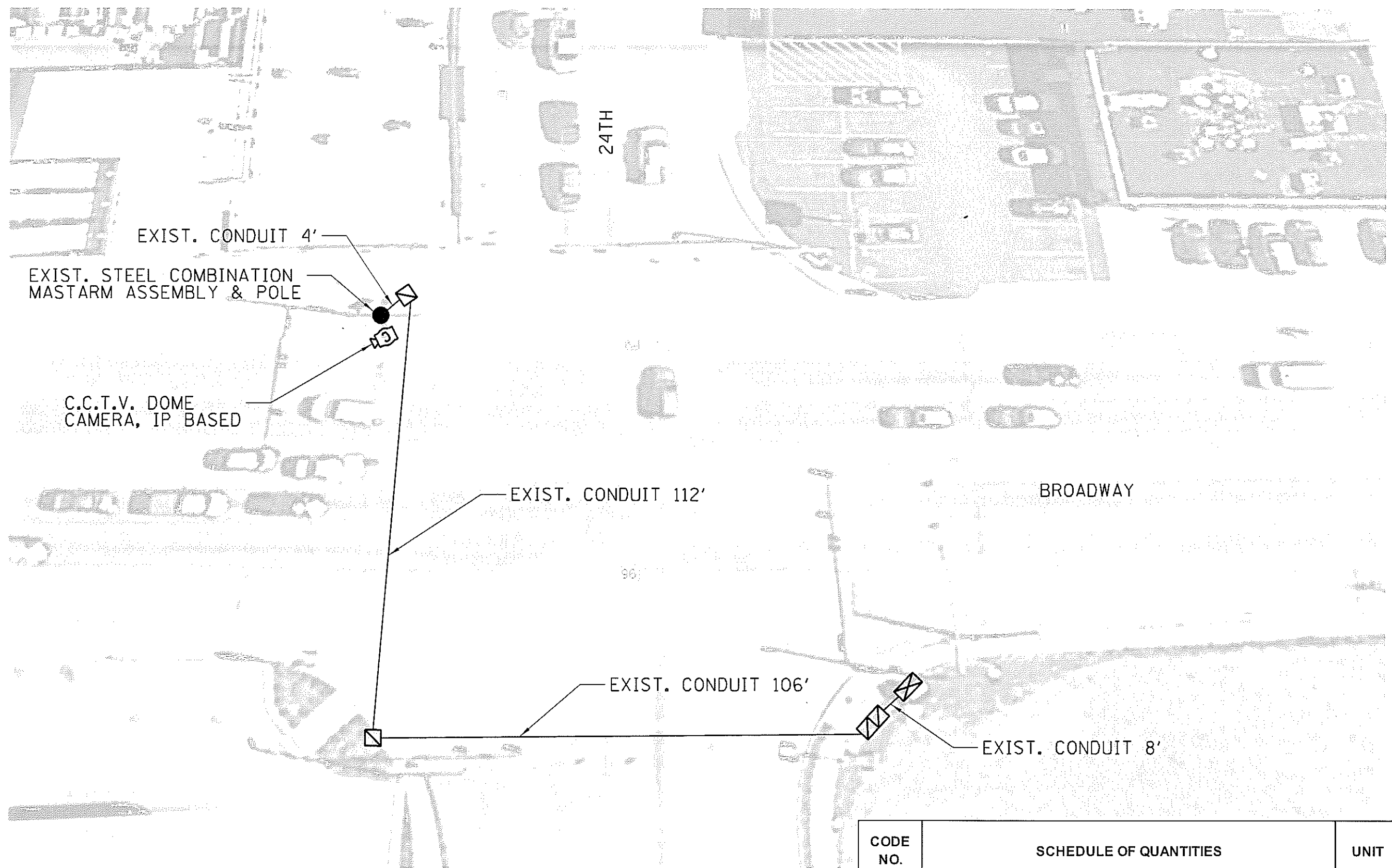
I:\G061_001\JOB\115_06_2 - Various RIS - Adams_C672101\plan_4.rvt
 FILE NAME: S:\COURT\115_06_2 - Various RIS - Adams_C672101\plan_4.rvt

USER NAME = sharptd	DESIGNED - _____	REVISED - _____
PLOT SCALE = 1000.0000 / in	DRAWN - _____	REVISED - _____
PLOT DATE = 2/5 2019	CHECKED - _____	REVISED - _____
	DATE - _____	REVISED - _____

STATE OF ILLINOIS
DEPARTMENT OF TRANSPORTATION

CAMERA PLAN			
SCALE _____	SHEET _____	OF _____	SHEETS
STA _____	TO STA _____		

F.A. _____	SECTION _____	COUNTY _____	TOTAL SHEETS _____	SHEET NO. _____
VAR. _____	ITS D6-2	ADAMS	46	39
CONTRACT NO. 72L04				
ILLINOIS FED. AID PROJECT				



CODE NO.	SCHEDULE OF QUANTITIES	UNIT	TOTAL QUANTITY
X0326812	CAT 5 ETHERNET CABLE	FOOT	309
X0326905	CLOSED CIRCUIT TELEVISION DOME CAMERA, IP BASED	EACH	1


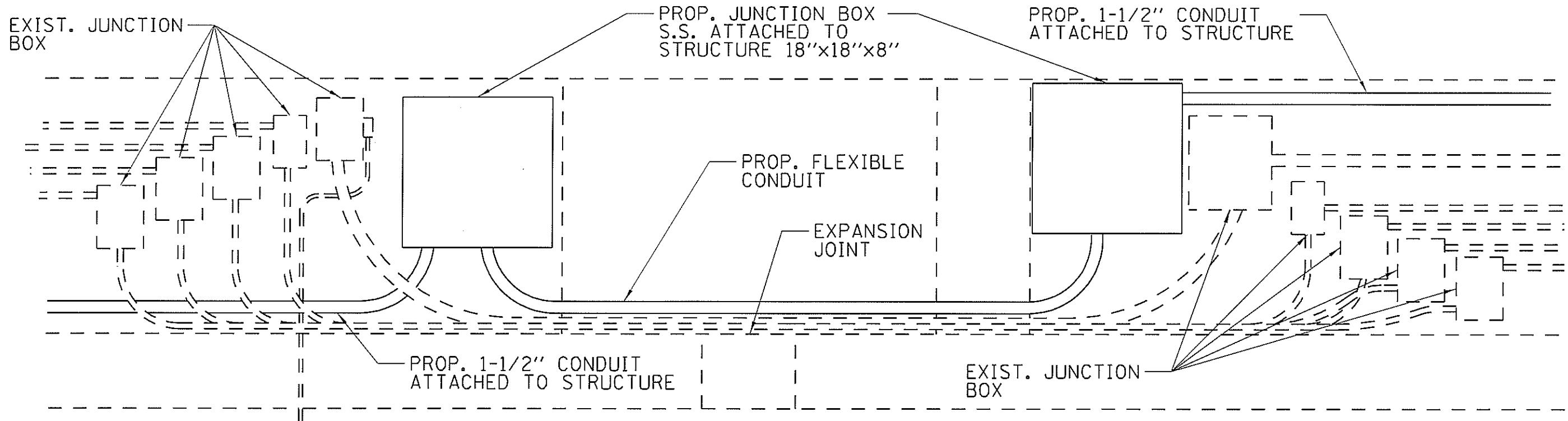
MODEL: Default
 FILE NAME: C:\TEMP\PROJECT\CONTRACT\CD02\04 - ITS D6-2 - MAIN\CD02\04 - ITS D6-2 - MAIN\CD02\04 - ITS D6-2 - MAIN.dwg
 USER: sharptd

USER NAME = sharptd	DESIGNED - _____	REVISED - _____
PLOT SCALE = 1000 0000 1/16"	DRAWN - _____	REVISED - _____
PLOT DATE = 2/4 2019	CHECKED - _____	REVISED - _____
	DATE - _____	REVISED - _____

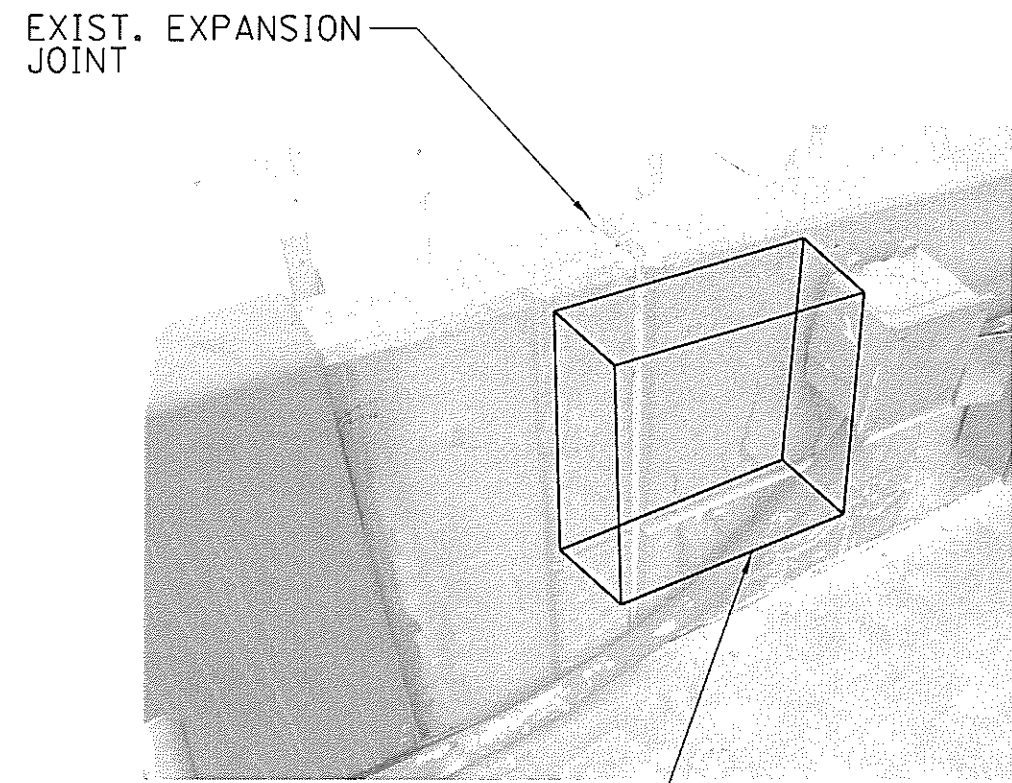
STATE OF ILLINOIS
DEPARTMENT OF TRANSPORTATION

CAMERA PLAN	
SCALE _____	SHEET _____ OF _____ SHEETS STA. _____ TO STA. _____

F.A. RTE. _____	SECTION _____	COUNTY _____	TOTAL SHEETS _____	SHEET NO. _____
VAR. _____	ITS D6-2	ADAMS	46	41
CONTRACT NO. 72L04				
[ILLINOIS] FED AID PROJECT				




FOR REFERENCE ONLY



EXIST. EXPANSION JOINT

PROPOSED LOCATION ATTACH ONLY ON THE RIGHT SIDE OF EXIST. EXPANSION JOINT.

RIGHT CABINET LOCATION



FOR REFERENCE ONLY

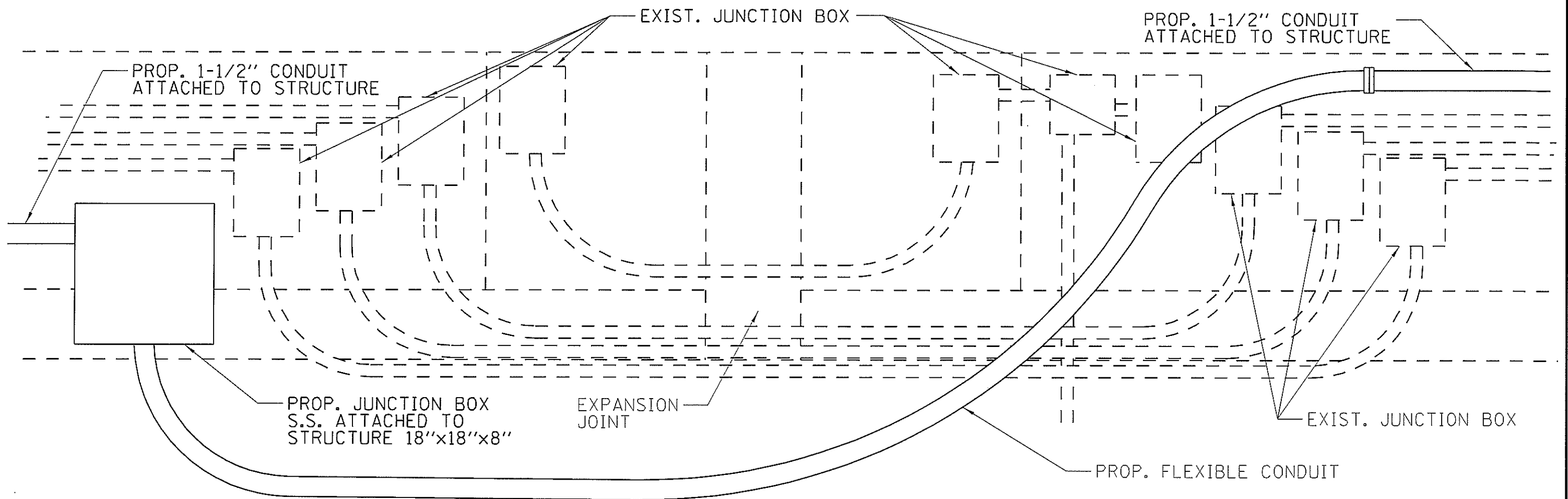
MODEL: D:\work\72L04\72L04.dwg FILE NAME: S:\COURT\72L04_ITS_PIC_2.dwg USER: B.S. ADAMS DATE: 2/14/2019

USER NAME = sharptd	DESIGNED -	REVISED -
PLOT SCALE = 1000/8000 1/8" = 1'	DRAWN -	REVISED -
PLOT DATE = 2/14/2019	CHECKED -	REVISED -
	DATE -	REVISED -


STATE OF ILLINOIS
DEPARTMENT OF TRANSPORTATION

SCALE _____		SHEET _____ OF _____ SHEETS		STA _____	TO STA _____
-------------	--	-----------------------------	--	-----------	--------------

F.A. RTE. VAR.	SECTION ITS D6-2	COUNTY ADAMS	TOTAL SHEETS 46	SHEET NO. 42
ILLINOIS FED. AID PROJECT CONTRACT NO. 72L04				



FOR REFERENCE ONLY



FOR REFERENCE ONLY

MODEL: D:\DWG\... FILE NAME: S:\CONTRACTS\... ITS 05.2 - VARIOUS BR... DATE: 06/21/19...

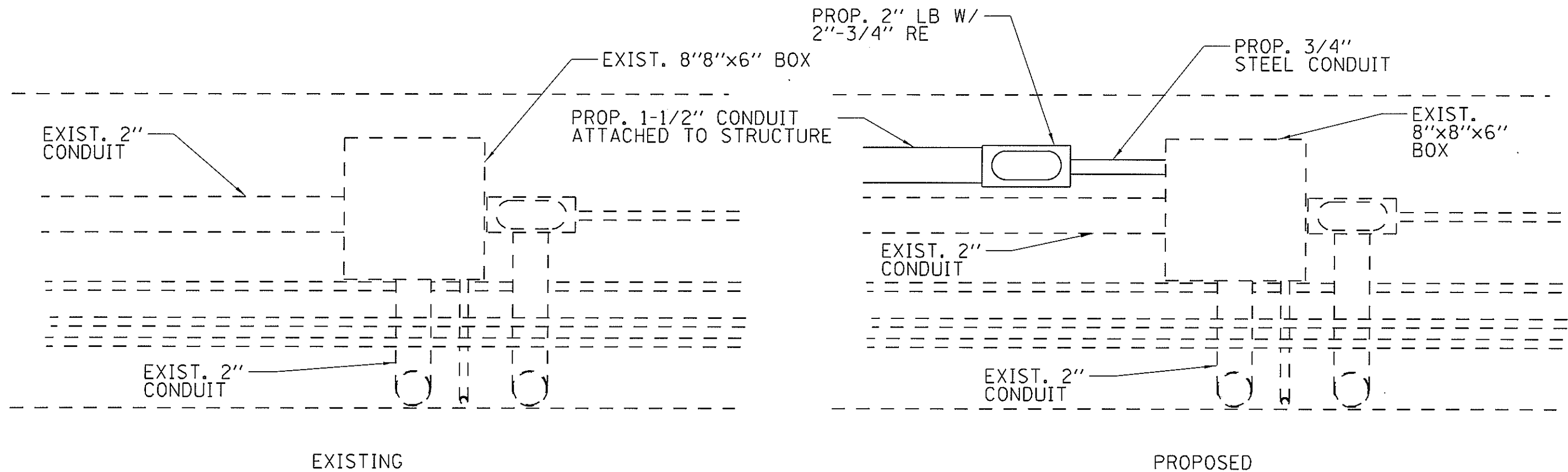
USER NAME = sharpid	DESIGNED - _____	REVISED - _____
	DRAWN - _____	REVISED - _____
PLOT SCALE = 1/8" = 1'-0"	CHECKED - _____	REVISED - _____
PLOT DATE = 2/4/2019	DATE - _____	REVISED - _____

STATE OF ILLINOIS
DEPARTMENT OF TRANSPORTATION

SCALE _____		SHEET _____	OF _____	SHEETS	STA _____	TO STA _____
-------------	--	-------------	----------	--------	-----------	--------------

DETAILS

F.A. RTE.	SECTION	COUNTY	TOTAL SHEETS	SHEET NO.
VAR.	ITS D6-2	ADAMS	46	43
			CONTRACT NO. 72L04	
ILLINOIS FED. AID PROJECT				



FOR REFERENCE ONLY

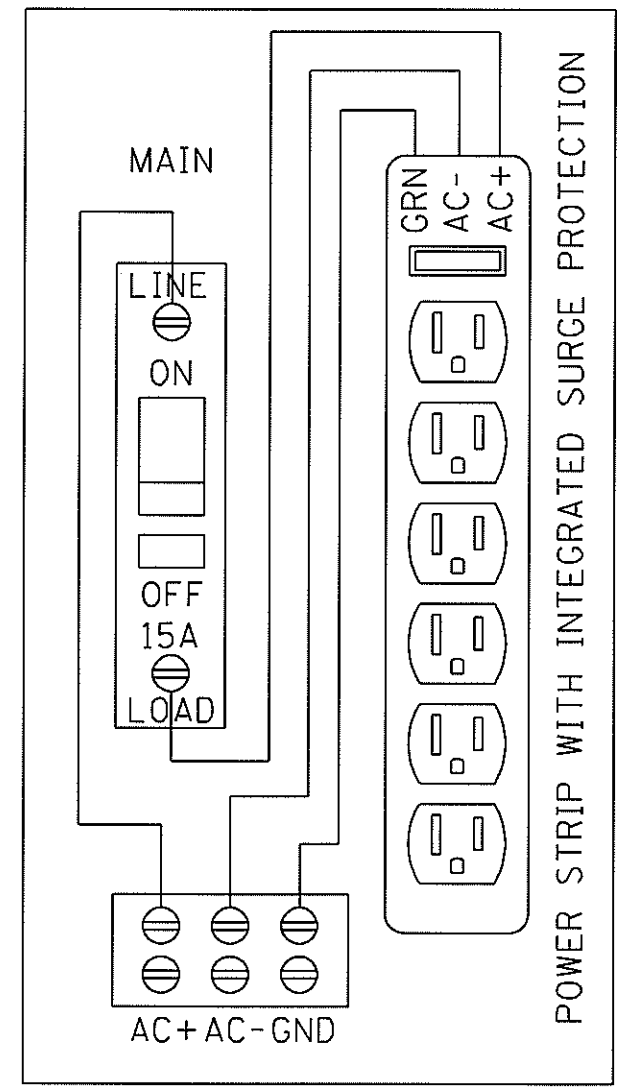
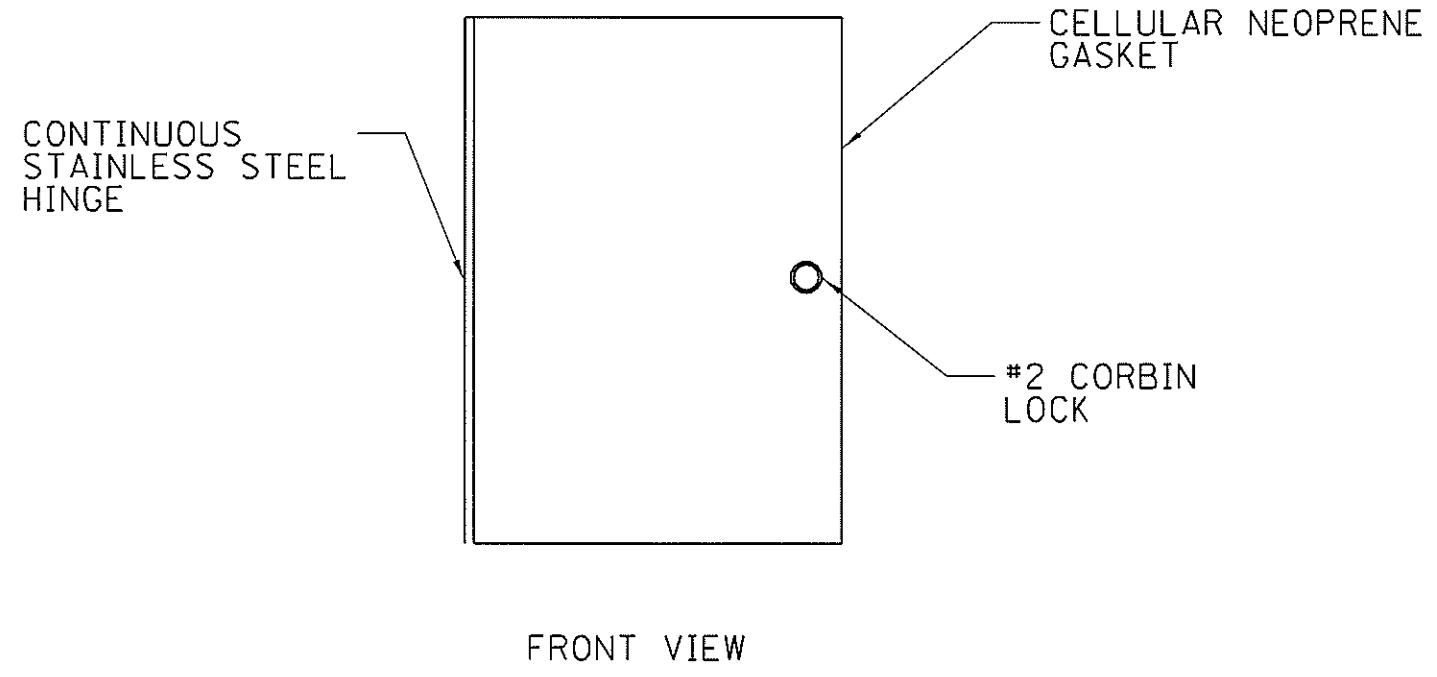
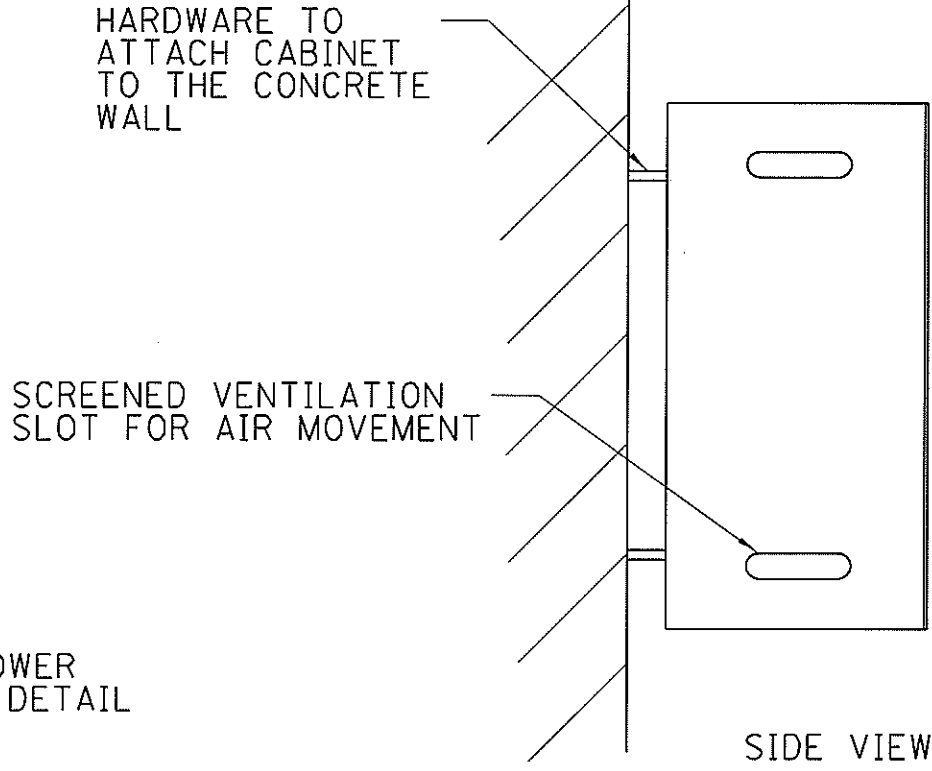
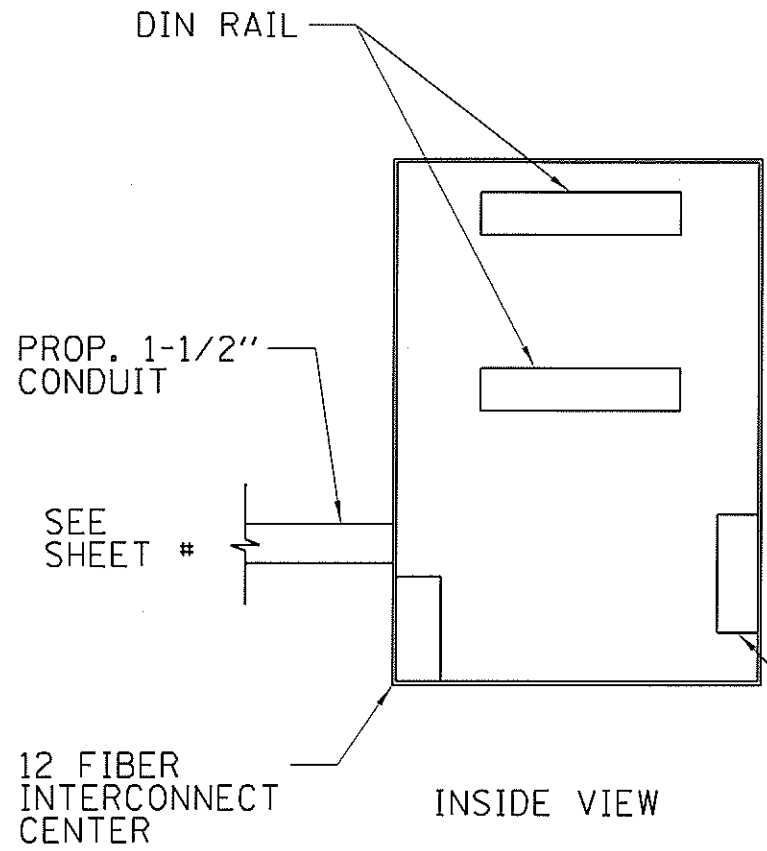
N:\G041 - Detail\p...
 FILE NAME: S:\CONTR\SHRIT CAD\7204 - ITS FIG. 2 - Various BX - Adams_C602104.dwg, dwg

USER NAME = sharpid	DESIGNED - _____	REVISED - _____
PLOT SCALE = 1000 0100 1/4" = 1'	DRAWN - _____	REVISED - _____
PLOT DATE = 2/1 2019	CHECKED - _____	REVISED - _____
	DATE - _____	REVISED - _____

STATE OF ILLINOIS
DEPARTMENT OF TRANSPORTATION

SCALE _____	SHEET _____	OF _____	SHEETS	STA _____	TO STA _____
-------------	-------------	----------	--------	-----------	--------------

F.A. RTE. VAR.	SECTION ITS D6-2	COUNTY ADAMS	TOTAL SHEETS 46	SHEET NO. 44
ILLINOIS FED. AID PROJECT CONTRACT NO. 72L04				

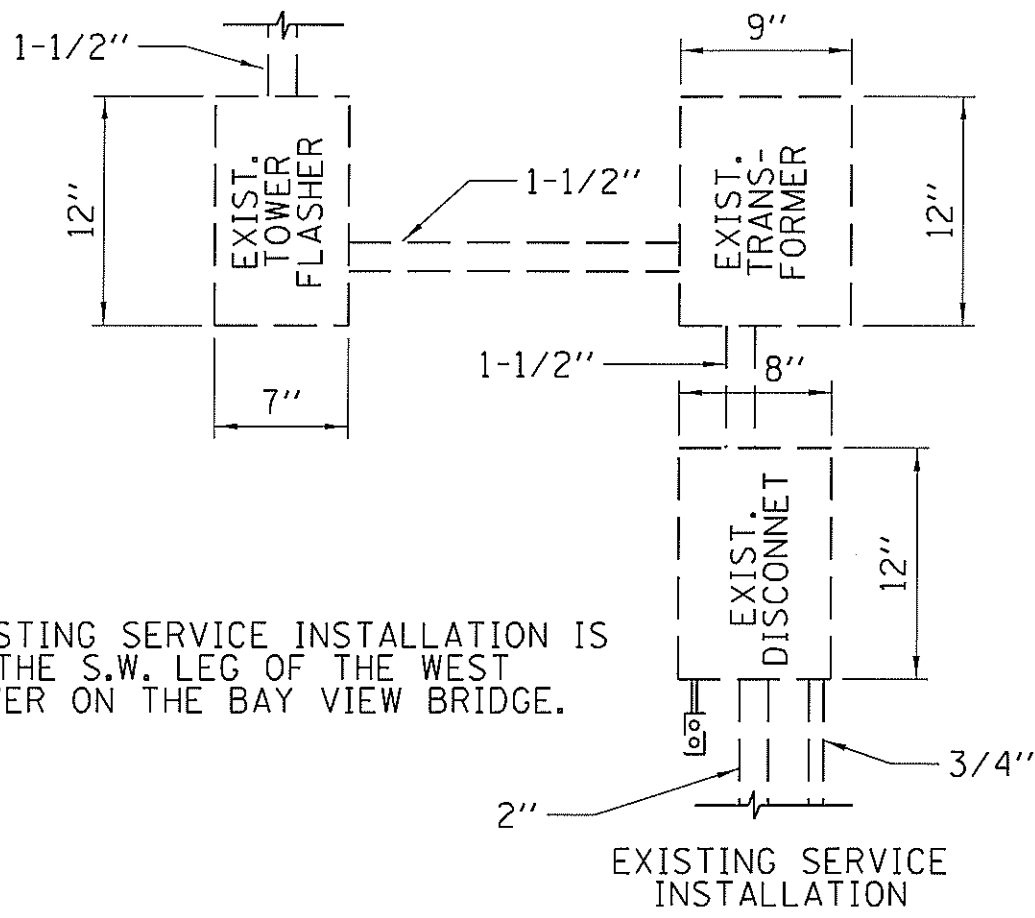


CLOSED CIRCUIT TELEVISIONS DOME CABINET
ATTACHED TO STRUCTURE

NOTES:
 THE CABINET SHALL BE NEMA TYPE 3R CABINET WITH MAXIMUM OUTSIDE DIMENSIONS OF 20"(H)x14"(W)x10"(D) NOMINAL. THE CABINET SHALL BE CONSTRUCTED FROM 0.125" THICK ALUMINUM AND HAVE A NATURAL FINISH.
 THE CONTRACTOR SHALL FURNISH AND INSTALL ALL BRACKETING AND HARDWARE REQUIRED TO MOUNT THE CABINET TO THE CONCRETE WALL.

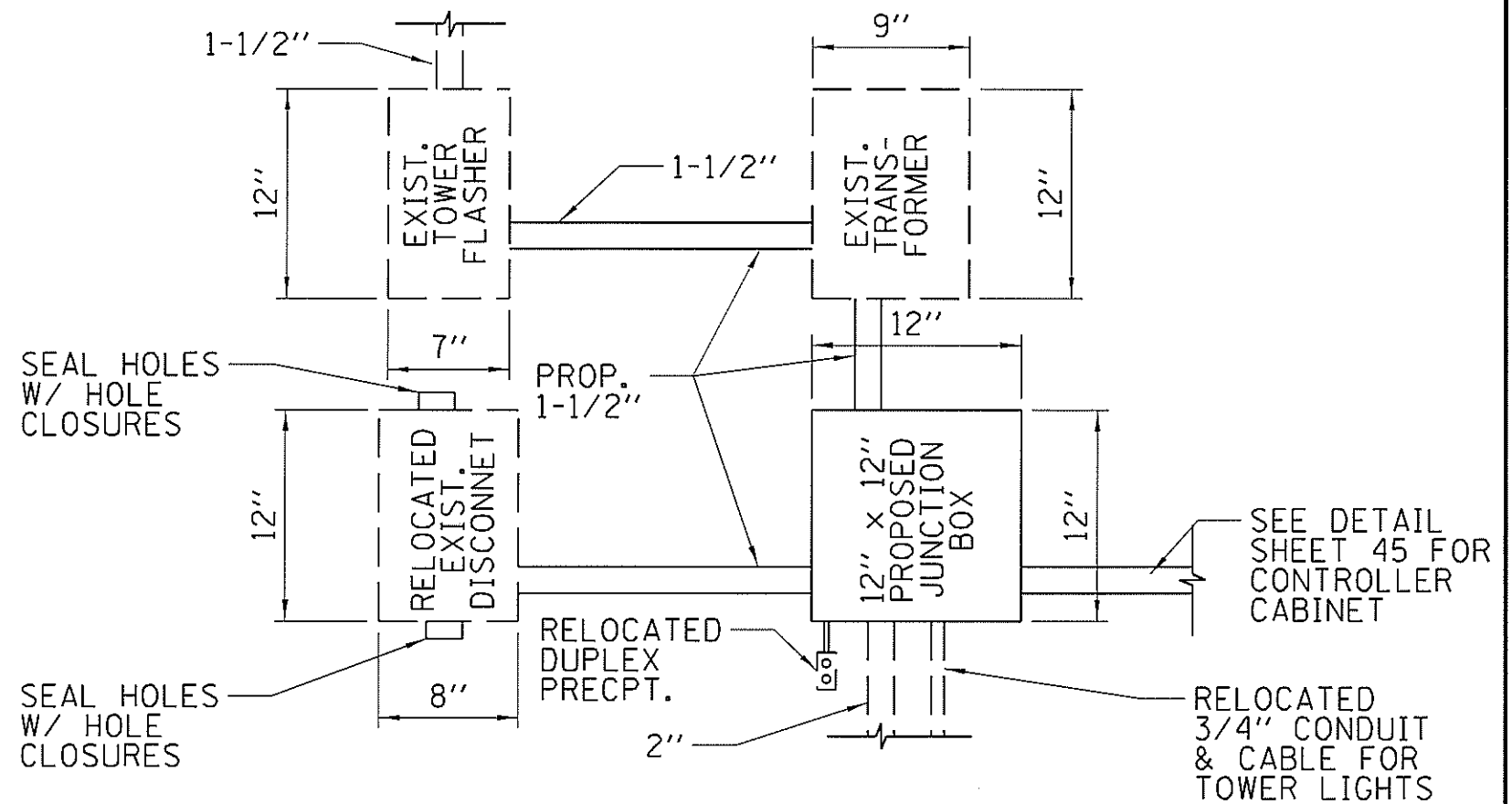
MODEL: Inhibit
 FILE: C:\GIS\PROJECTS\CONTRACTS\ITS_D6-2\WORKING DIR - Adams - C072104.dwg, 4/11/19

USER NAME = shaptd	DESIGNED - _____	REVISED - _____	STATE OF ILLINOIS DEPARTMENT OF TRANSPORTATION	DETAILS	F.A. RTE.	SECTION	COUNTY	TOTAL SHEETS	SHEET NO.
PLOT SCALE = 1000 0000 / in	DRAWN - _____	REVISED - _____			VAR.	ITS D6-2	ADAMS	46	45
PLOT DATE = 2/4 2019	CHECKED - _____	REVISED - _____			CONTRACT NO. 72L04				
	DATE - _____	REVISED - _____			ILLINOIS FED AID PROJECT				



EXISTING SERVICE INSTALLATION IS IN THE S.W. LEG OF THE WEST TOWER ON THE BAY VIEW BRIDGE.

EXISTING SERVICE INSTALLATION



SEAL HOLES W/ HOLE CLOSURES

PROP. 1-1/2"

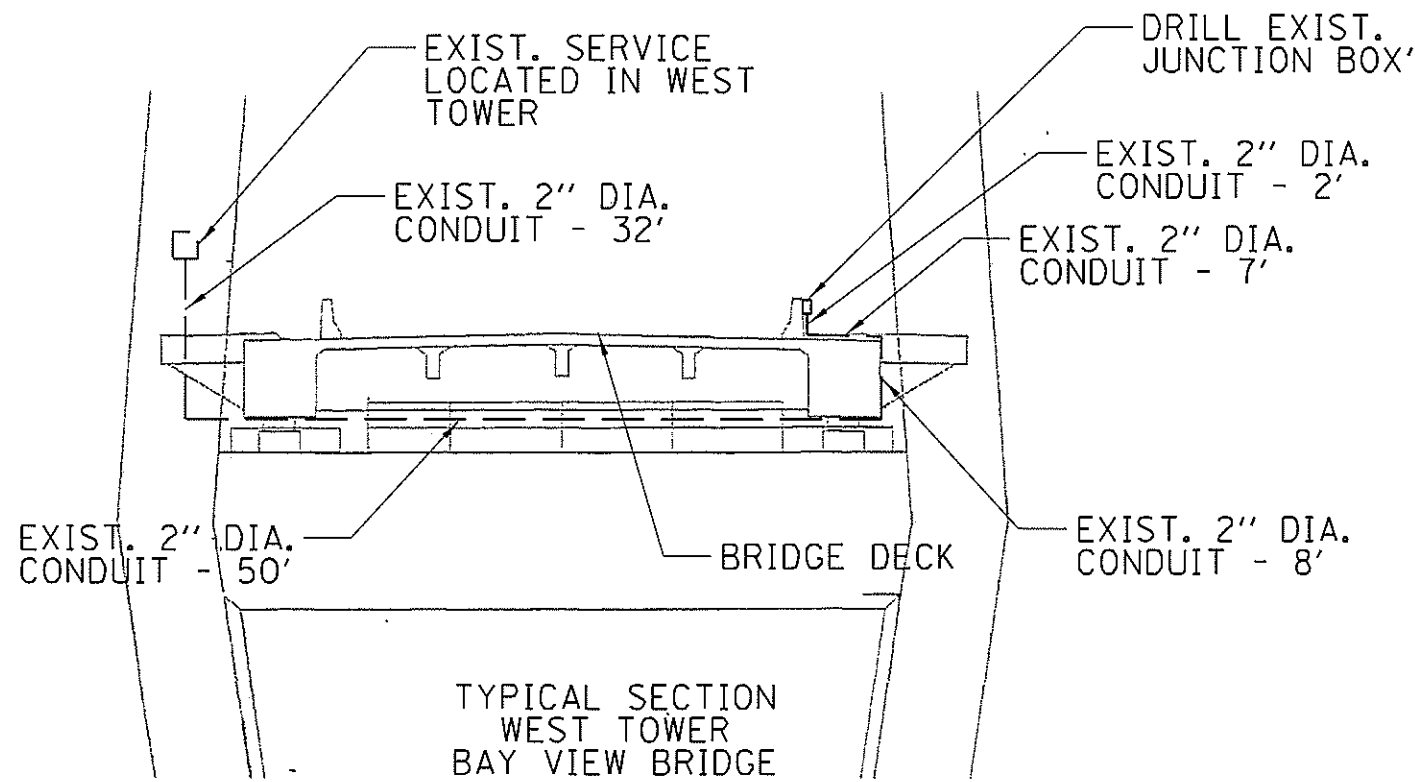
SEAL HOLES W/ HOLE CLOSURES

RELOCATED DUPLEX PRECPT.

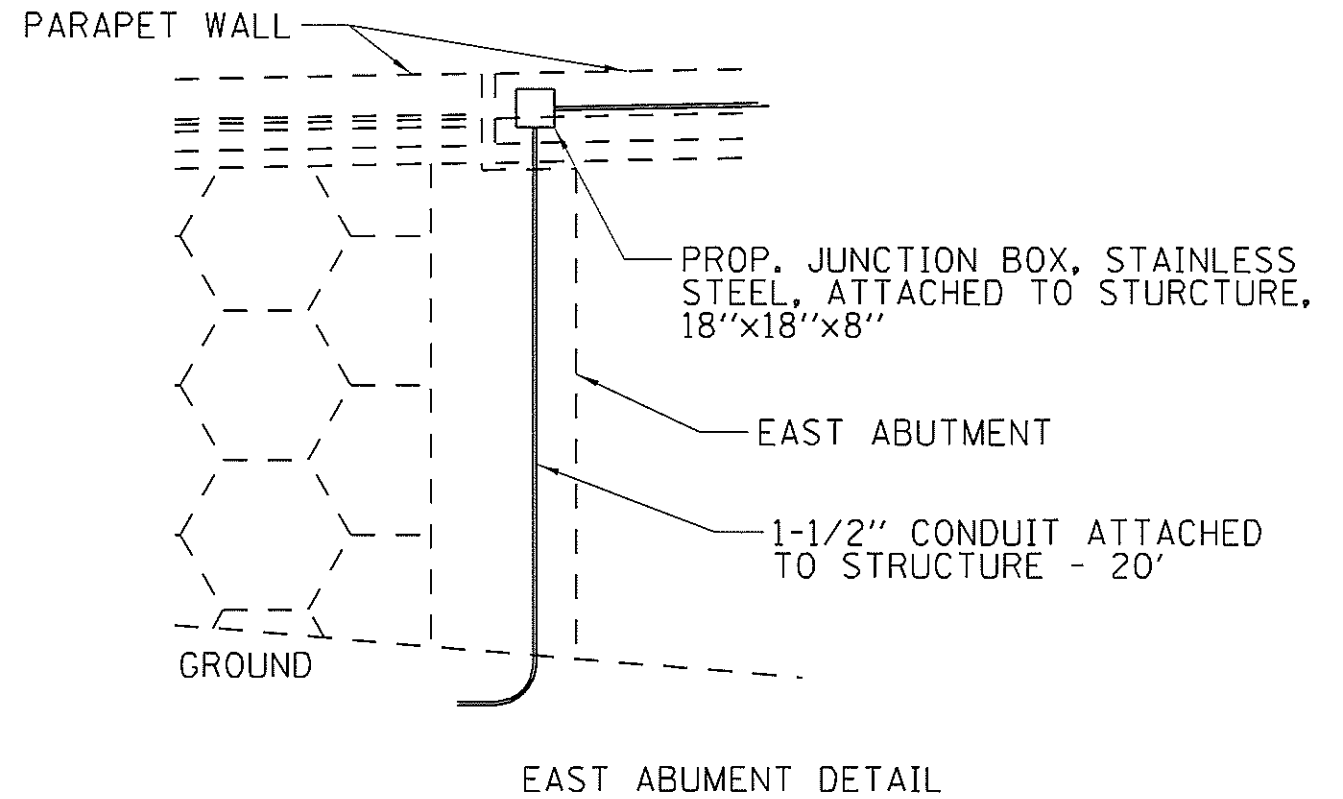
SEE DETAIL SHEET 45 FOR CONTROLLER CABINET

RELOCATED 3/4" CONDUIT & CABLE FOR TOWER LIGHTS

SPLICE & EXTEND CONDUCTORS AS NEEDED TO MAKE PROPER CONNECTIONS USING TERMINAL BLOCKS



TYPICAL SECTION WEST TOWER BAY VIEW BRIDGE



EAST ABUMENT DETAIL

LOCAL Input: C:\CONTRACTS\1111111111\1111111111\1111111111\1111111111.dwg

USER NAME = sharp1d	DESIGNED - _____	REVISED - _____
PLOT SCALE = 1/8" = 1'-0"	DRAWN - _____	REVISED - _____
PLOT DATE = 2/5/2019	CHECKED - _____	REVISED - _____
	DATE - _____	REVISED - _____

STATE OF ILLINOIS
DEPARTMENT OF TRANSPORTATION

SCALE _____		SHEET _____ OF _____ SHEETS		STA _____	TO STA _____
-------------	--	-----------------------------	--	-----------	--------------

F.A. RTE. VAR.	SECTION ITS D6-2	COUNTY ADAMS	TOTAL SHEETS 46	SHEET NO. 46
CONTRACT NO. 72L04				ILLINOIS FED. AID PROJECT