

STATE OF ILLINOIS
DEPARTMENT OF TRANSPORTATION

F.A.P. ATE.	SECTION	COUNTY	TOTAL SHEETS	SHEET NO.
331		WILLIAM	12	1
		ILLINOIS	CONTRACT NO. 78694	

D-9 PAVEMENT PRESERVATION 2019-1

D-99-002-19



LOCATION OF SECTION INDICATED THUS: —

**PROPOSED
HIGHWAY PLANS**

FAP 331 ROUTE (IL 13)
SECTION D9 PAVT PRESERVATION 2019-1
PROJECT NHPP-UPUX(748)
MICRO-SURFACING
WILLIAMSON COUNTY

C-99-003-19

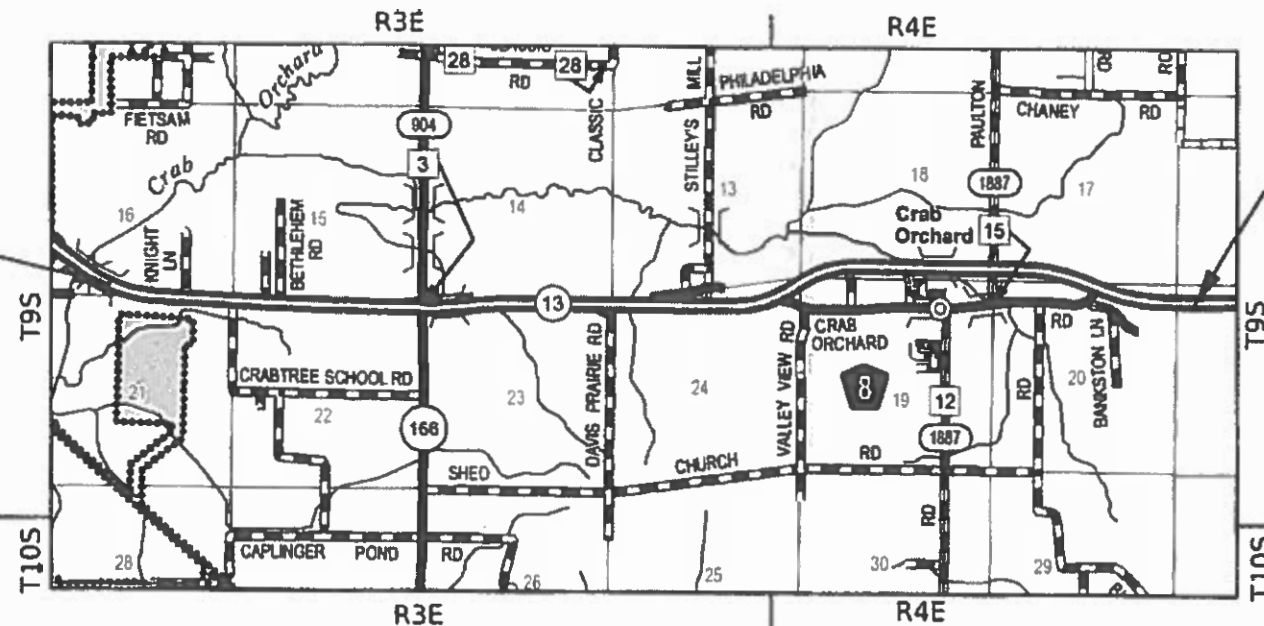
FOR INDEX OF SHEETS, SEE SHEET NO. 3
FOR SUMMARY OF QUANTITIES, SEE SHEET NO. 4

TRAFFIC DATA
SEE SHEET NO. 3

TOWNSHIPS
CRAB ORCHARD
EAST MARION

PROJECT BEGINS AT
STA. 136+70 (EASTBOUND)

PROJECT ENDS AT
STA. 341+00 (EASTBOUND)



DESIGN DESIGNATION : N/A
COORDINATE SYSTEM : ILLINOIS EAST
POSTED SPEED : 55 MPH

J.U.L.I.E.
JOINT UTILITY LOCATION INFORMATION FOR EXCAVATION
1-800-892-0123
OR 811

PROJECT ENGINEER CHARLES STEIN (618) 351-5210
PROJECT DESIGNER AESHA JACKSON (618) 351-5215

CONTRACT NO. 78694

GROSS LENGTH = 33809.87 FT. = 6.40 MILES
NET LENGTH = 33809.87 FT. = 6.40 MILES

STATE OF ILLINOIS
DEPARTMENT OF TRANSPORTATION

SUBMITTED Feb 1 20 19
Krish Robertson
REGION FIVE ENGINEER

March 22 20 19
Scott A. Etk
ENGINEER OF DESIGN AND ENVIRONMENT

March 22 20 19
David P. Chaf
DIRECTOR OF HIGHWAYS PROJECT IMPLEMENTATION

**PRINTED BY THE AUTHORITY
OF THE STATE OF ILLINOIS**

INDEX OF SHEETS

SHEET NO.	DESCRIPTION
1	COVER SHEET
2	SIGNATURE SHEET
3	INDEX OF SHEETS, OMISSIONS, STATION EQUATIONS, GENERAL NOTES, STANDARDS, COMMITMENTS
4 - 5	SUMMARY OF QUANTITIES
6 - 8	TYPICAL SECTIONS
9	IL 13 EASTBOUND RESURFACING SCHEDULE
10	IL 13 EASTBOUND PAVEMENT MARKING SCHEDULE
11	IL 13 EASTBOUND PAVEMENT MARKING SCHEDULE-CONT'D
12	PAVEMENT MARKING DETAIL

TRAFFIC DATA			
IL 13 (FAP 331) WILLIAMSON COUNTY	LOC A:	LOC B:	LOC C:
M.P.	(14.54-16.50)	(16.50-19.36)	(19.36-22.19)
(2019)			
PV =	13,595	12,390	8,550
SU =	385	335	540
MU =	440	465	440
ADT =	14,420	13,190	9,250
(2039)			
PV =	18,320	16,685	11,510
SU =	520	450	730
MU =	590	625	590
ADT =	19,430	17,760	12,830

STANDARDS

000001-07	STANDARD SYMBOLS, ABBREVIATIONS AND PATTERNS
001006	DECIMAL OF INCH AND FOOT
701421-08	LANE CLOSURE, MULTILANE, DAY OPERATIONS ONLY, FOR SPEEDS ≥ 45 MPH TO 55 MPH
701426-09	LANE CLOSURE, MULTILANE, INTERMITTENT OR MOVING OPERATIONS, FOR SPEEDS ≥ 45 MPH
701701-10	URBAN LANE CLOSURE, MULTILANE INTERSECTION
780001-05	TYPICAL PAVEMENT MARKINGS
781001-04	TYPICAL APPLICATIONS RAISED REFLECTOR PAVEMENT MARKINGS

STATION EQUATIONS

EASTBOUND AND WESTBOUND :
 STA. 158+99.52 BK = STA. 158+82.63 AH
 STA. 187+35.71 BK = STA. 187+24.75 AH
 STA. 207+07.46 BK = STA. 73+56.13 AH

GENERAL NOTES

PRIOR TO PLACEMENT OF THE FINAL PAVEMENT MARKINGS THE RESIDENT ENGINEER SHALL CONTACT THE BUREAU OF OPERATIONS AND ARRANGE FOR INSPECTION AND APPROVAL OF THE PAVEMENT MARKING LAYOUT.

OMISSIONS

NONE

COMMITMENTS

NONE

- D9 PAVEMENT PRESERVATION 2019-1

REV. - MS

MODEL: Default
 FILE NAME: P:\1108\BARDINTEG_IL\inois.gov\PWD\DOT\Documents\DOT_Offices\District 9\Projects\78694\CADD\Drawn\CAD\Sheets\78694-Sheets.dgn

USER NAME = jacksonac	DESIGNED -	REVISED -
	DRAWN -	REVISED -
PLOT SCALE = 100.0000' / in.	CHECKED -	REVISED -
PLOT DATE = 1/29/2019	DATE -	REVISED -

STATE OF ILLINOIS
DEPARTMENT OF TRANSPORTATION

INDEX OF SHEETS, OMISSIONS, STATION EQUATIONS, GENERAL NOTES,
STANDARDS AND COMMITMENTS

SCALE: SHEET OF SHEETS STA. TO STA.

F.A.P. RTE.	SECTION	COUNTY	TOTAL SHEETS	SHEET NO.
331	*	WILLIAMSON	12	3
CONTRACT NO. 78694				
ILLINOIS FED. AID PROJECT				

SUMMARY OF QUANTITIES

COUNTY:	WILLIAMSON CO
ROUTE:	IL 13
FUNDING:	80%FED20% STATE
LOCATION:	RURAL
TOTAL QUANTITY	0005

CODE NUMBER	ITEM DESCRIPTION	UNIT	TOTAL QUANTITY	0005
40400001	FIBER-MODIFIED ASPHALT CRACK SEALING	FOOT	73,667	73,667
40400020	BUMP REMOVAL	EACH	80	80
40400121	MICRO-SURFACING, SINGLE PASS, MIXTURE D	SQ YD	101,657	101,657
40600290	BITUMINOUS MATERIALS (TACK COAT)	POUND	22,873	22,873
67100100	MOBILIZATION	L SUM	1	1
70100310	TRAFFIC CONTROL AND PROTECTION, STANDARD 701421	L SUM	1	1
70102635	TRAFFIC CONTROL AND PROTECTION, STANDARD 701701	L SUM	1	1
70107025	CHANGEABLE MESSAGE SIGN	CAL DA	28	28
70300100	SHORT TERM PAVEMENT MARKING	FOOT	5,809	5,809
70300150	SHORT TERM PAVEMENT MARKING REMOVAL	SQ FT	1,936	1,936
70300210	TEMPORARY PAVEMENT MARKING LETTERS AND SYMBOLS	SQ FT	364	364
70300220	TEMPORARY PAVEMENT MARKING - LINE 4"	FOOT	64,225	64,225
70300230	TEMPORARY PAVEMENT MARKING - LINE 5"	FOOT	8,445	8,445

• D9 PAVEMENT PRESERVATION 2019-1

MODEL: Default
 FILE: \\nas01c.psu.edu\B&E\BID\NTEC\Illinois\gov\PI\DOT\Documents\DOT_Offices\Director\Projects\78694\CADD\Drawn\CAD\Sheet\78694-Sheets.dgn

USER NAME = jacksonac	DESIGNED -	REVISED -
	DRAWN -	REVISED -
PLOT SCALE = 100,0000 ' / in.	CHECKED -	REVISED -
PLOT DATE = 1/29/2019	DATE -	REVISED -

**STATE OF ILLINOIS
DEPARTMENT OF TRANSPORTATION**

SUMMARY OF QUANTITIES

SCALE: SHEET OF SHEETS STA. TO STA.

F.A.P. RTE.	SECTION	COUNTY	TOTAL SHEETS	SHEET NO.
331	*	WILLIAMSON	12	4
CONTRACT NO. 78694				
ILLINOIS FED. AID PROJECT				

SUMMARY OF QUANTITIES - CONT'D

COUNTY:	WILLIAMSON CO
ROUTE:	IL 13
FUNDING:	80% FED 20% STATE
LOCATION:	RURAL

CODE NUMBER	ITEM DESCRIPTION	UNIT	TOTAL QUANTITY	
				0005
70300280	TEMPORARY PAVEMENT MARKING - LINE 24"	FOOT	228	228
* 78009000	MODIFIED URETHANE PAVEMENT MARKING - LETTERS AND SYMBOLS	SQ FT	364	364
* 78009004	MODIFIED URETHANE PAVEMENT MARKING - LINE 4"	FOOT	64,225	64,225
* 78009005	MODIFIED URETHANE PAVEMENT MARKING - LINE 5"	FOOT	8,445	8,445
* 78009024	MODIFIED URETHANE PAVEMENT MARKING - LINE 24"	FOOT	228	228
* 78100100	RAISED REFLECTIVE PAVEMENT MARKER	EACH	512	512
78300200	RAISED REFLECTIVE PAVEMENT MARKER REMOVAL	EACH	512	512
X7030005	TEMPORARY PAVEMENT MARKING REMOVAL	SQ FT	24,663	24,663

* SPECIALTY ITEM

• D9 PAVEMENT PRESERVATION 2019-1

REV. - MS

MODEL: Default
 FILE NAME: P:\11108\B&E\BIDD\ITEC\Illinois.gov\FWIDOT\Documents\DOT_Offices\Director\Projects\78694\CADD\Drawings\78694-Sheets.dgn

USER NAME = jacksonac	DESIGNED -	REVISED -
	DRAWN -	REVISED -
PLOT SCALE = 100.0000 ' / in.	CHECKED -	REVISED -
PLOT DATE = 1/29/2019	DATE -	REVISED -

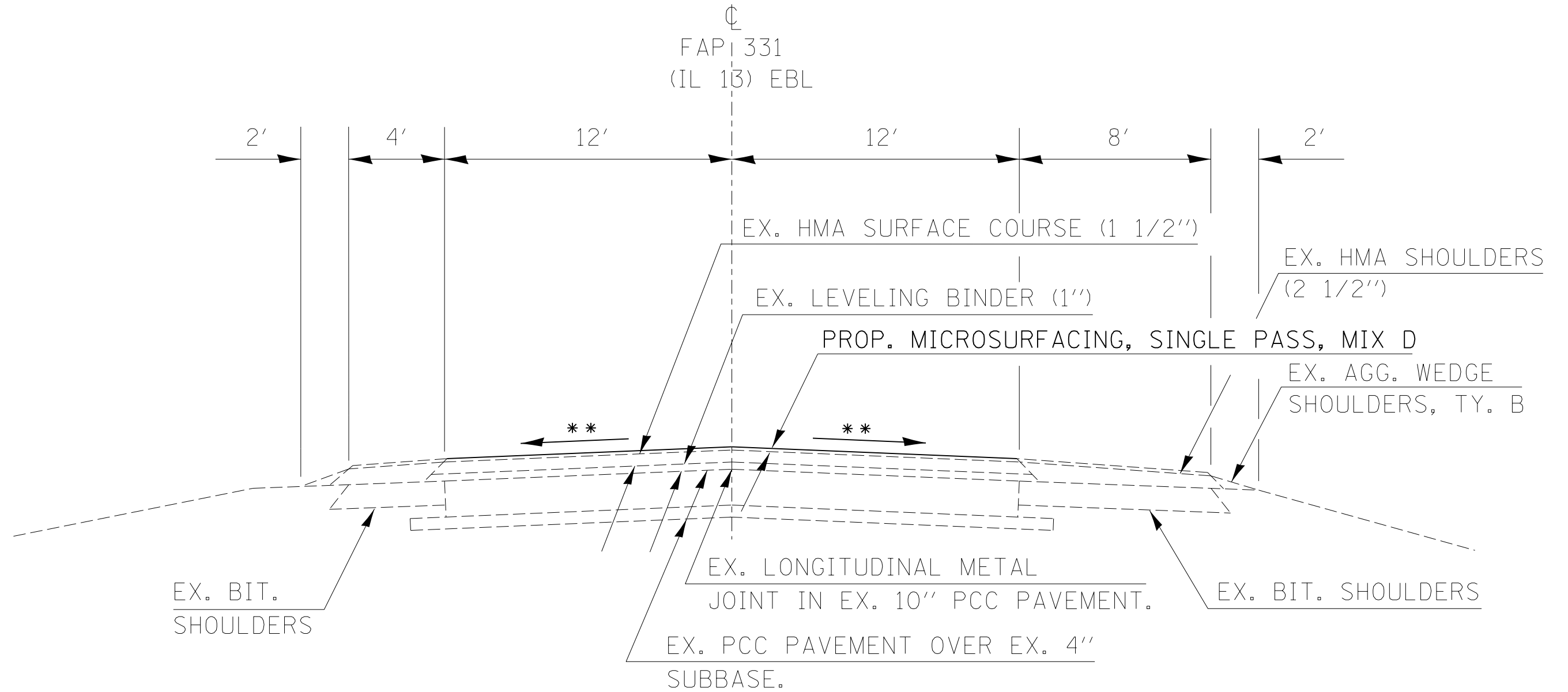
**STATE OF ILLINOIS
DEPARTMENT OF TRANSPORTATION**

SUMMARY OF QUANTITIES-CONT'D

SCALE: SHEET OF SHEETS STA. TO STA.

F.A.P. RTE.	SECTION	COUNTY	TOTAL SHEETS	SHEET NO.
331	*	WILLIAMSON	12	5
CONTRACT NO. 78694				
ILLINOIS FED. AID PROJECT				

TYPICAL SECTION FAP 331 (IL 13) LOOKING EAST



TO BE USED:
 STA. 136+70 TO STA. 147+22
 STA. 153+78 TO STA. 158+99.52
 STA. 158+99.52 (BK) TO STA. 158+82.63 (AH)
 STA. 158+82.63 TO STA. 174+07
 STA. 180+45 TO STA. 187+35.71
 STA. 187+35.71 (BK) TO STA. 187+24.75 (AH)
 STA. 187+24.75 TO STA. 207+07.46
 STA. 207+07.46 (BK) TO STA. 73+56.13 (AH)
 STA. 73+56.13 TO STA. 95+39

** MATCH EX. SLOPE

• D9 PAVEMENT PRESERVATION 2019-1

MODEL: Default
 FILE: \\nas01c.psu.edu\BEBID\NTEC\Illinois\gov\PIVDOT\Documents\DOT_Offices\Director\9\Projects\78694\CADD\Drawings\78694-Sheets.dgn

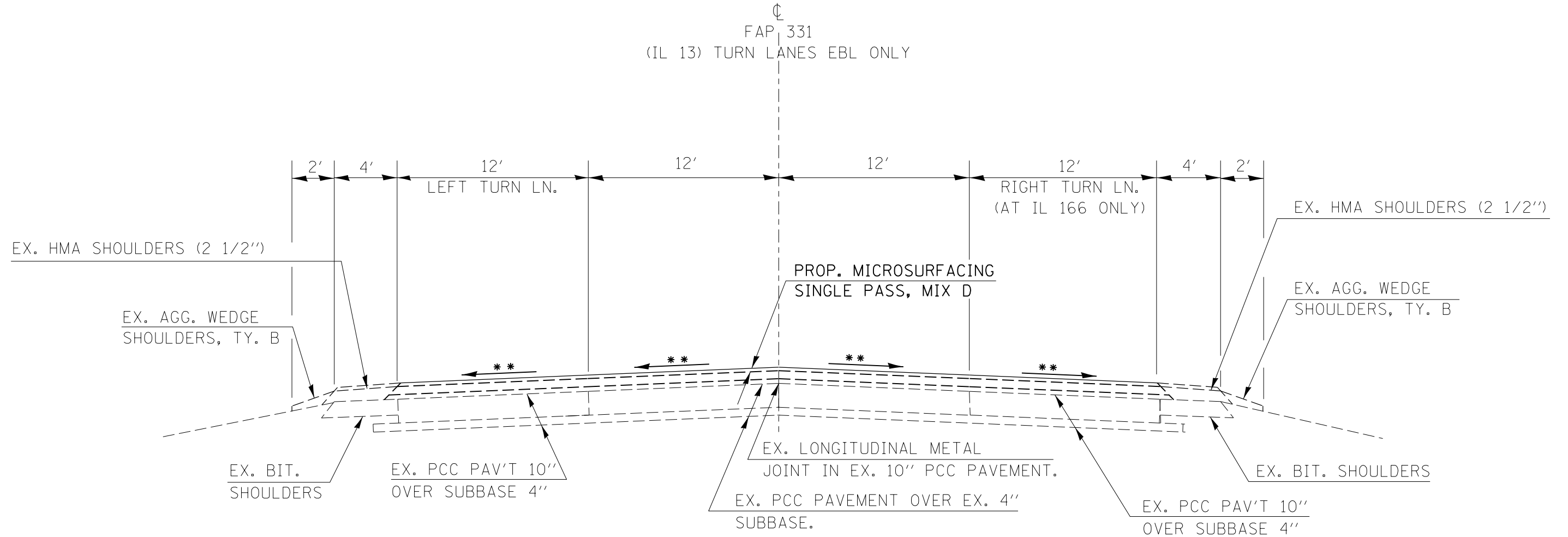
USER NAME = jacksonac	DESIGNED -	REVISED -
PLOT SCALE = 100.0000' / in.	DRAWN -	REVISED -
PLOT DATE = 1/29/2019	CHECKED -	REVISED -
	DATE -	REVISED -

**STATE OF ILLINOIS
DEPARTMENT OF TRANSPORTATION**

TYPICAL SECTIONS	
SCALE:	SHEET OF SHEETS STA. TO STA.

F.A.P. RTE. 331	SECTION *	COUNTY WILLIAMSON	TOTAL SHEETS 12	SHEET NO. 6
CONTRACT NO. 78694				
ILLINOIS FED. AID PROJECT				

TYPICAL SECTION FAP 331 (IL 13) LOOKING EAST



TO BE USED:
 STA. 147+22 TO STA. 153+78
 STA. 174+07 TO STA. 180+45
 STA. 95+39 TO 100+12 (LEFT LANE)
 STA. 94+12 TO STA. 99+78 (RIGHT LANE)
 STA. 149+17 TO STA. 154+52
 STA. 175+50 TO STA. 180+20
 STA. 197+01 TO STA. 204+90
 STA. 235+43 TO STA. 240+50
 STA. 258+04 TO STA. 266+23
 STA. 258+58 TO STA. 265+33
 STA. 290+07 TO STA. 296+43

** MATCH EX. SLOPE

• D9 PAVEMENT PRESERVATION 2019-1

MODEL: Default
FILE: \\nas01c.psu.edu\BEBIDN\TEC\Illinois\gov\PIVDOT\Documents\DOT_Offices\Director\9\Projects\78694\CADD\78694-Sheets.dgn

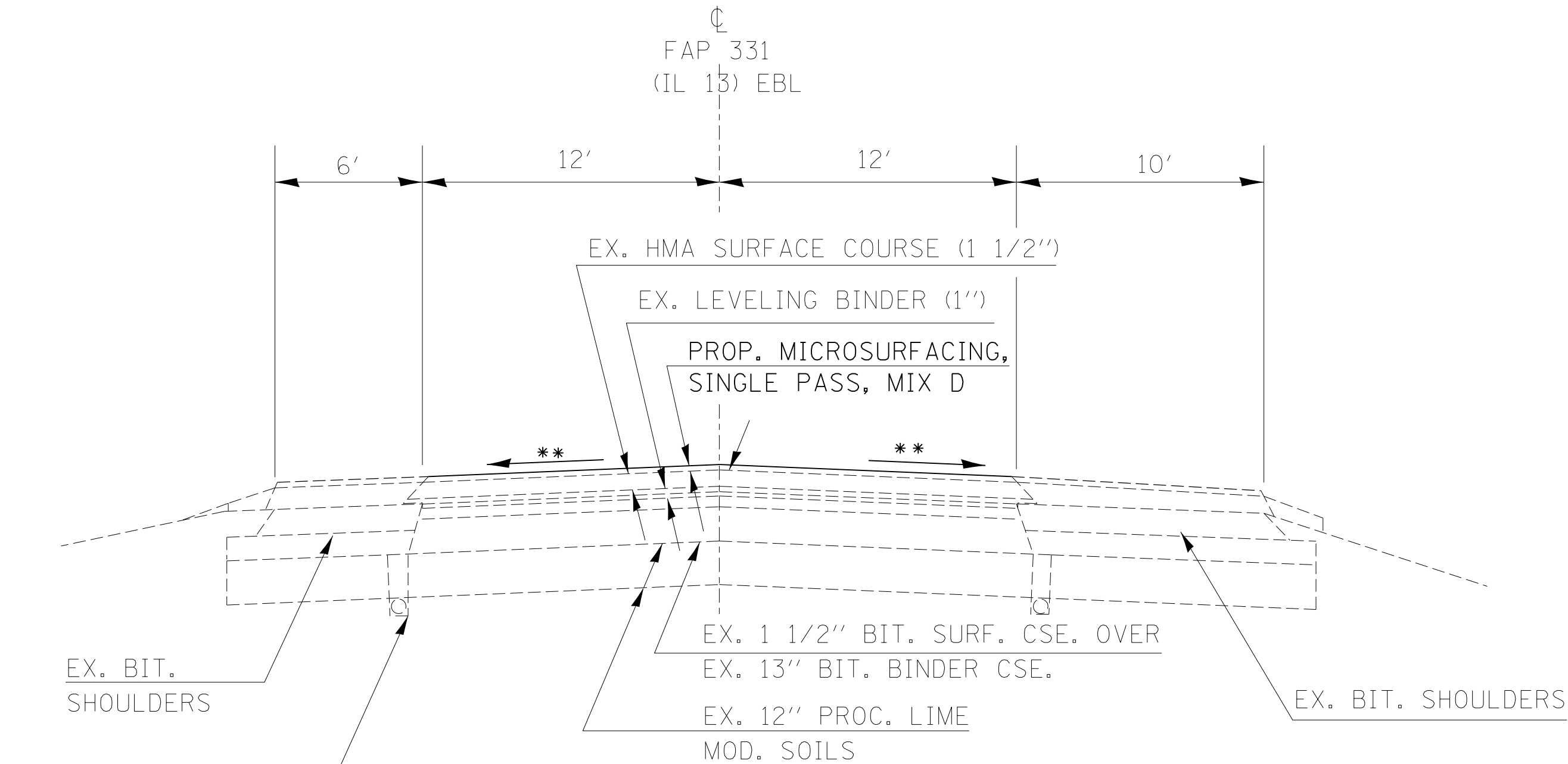
USER NAME = jacksonac	DESIGNED -	REVISED -
PLOT SCALE = 100.0000' / in.	DRAWN -	REVISED -
PLOT DATE = 1/29/2019	CHECKED -	REVISED -
	DATE -	REVISED -

**STATE OF ILLINOIS
DEPARTMENT OF TRANSPORTATION**

TYPICAL SECTIONS	
SCALE:	SHEET OF SHEETS STA. TO STA.

F.A.P. RTE. 331	SECTION *	COUNTY WILLIAMSON	TOTAL SHEETS 12	SHEET NO. 7
CONTRACT NO. 78694			ILLINOIS FED. AID PROJECT	

TYPICAL SECTION FAP 331 (IL 13) LOOKING EAST



TO BE USED:
 STA. 99+78 TO STA. 149+17 (RIGHT LANE)
 STA. 100+12 TO STA. 149+17 (LEFT LANE)
 STA. 154+52 TO STA. 175+50
 STA. 180+20 TO STA. 197+01
 STA. 204+90 TO STA. 235+43
 STA. 240+50 TO STA. 258+04
 STA. 265+33 TO STA. 290+07
 STA. 296+43 TO STA. 341+00

** MATCH EX. SLOPE

• D9 PAVEMENT PRESERVATION 2019-1

MODEL: Default
FILE: \\mhc-pw\illinois\BID\DOT\Documents\DOT_Offices\Illinois\Projects\78694\CADD\Drawings\78694-Sheets.dgn

USER NAME = jacksonac	DESIGNED -	REVISED -
PLOT SCALE = 100.0000' / in.	DRAWN -	REVISED -
PLOT DATE = 1/29/2019	CHECKED -	REVISED -
	DATE -	REVISED -

**STATE OF ILLINOIS
DEPARTMENT OF TRANSPORTATION**

TYPICAL SECTIONS	
SCALE:	SHEET OF SHEETS STA. TO STA.

F.A.P. RTE. 331	SECTION *	COUNTY WILLIAMSON	TOTAL SHEETS 12	SHEET NO. 8
CONTRACT NO. 78694				
ILLINOIS FED. AID PROJECT				

IL 13 EASTBOUND RESURFACING SCHEDULE

LOCATION STATION TO STATION				LENGTH	ROADWAY WIDTH	ROADWAY AREA	MICRO.-SURF., 1 PASS, TY. 1	FIBER-MODIFIED ASPHALT CRACK SEALING	BIT. MAT. (TACK COAT)	NOTES
				(FT)	(FT)	(SQ YD)	(SQ YD)	(FT)	(LBS)	
MAINLINE: STA. 136+70 TO STA. 341+00										
	136+70.00	TO	147+22.00	1,052	24	2,805	2,805	2,104	631	
LT	147+22.00	TO	153+78.00	656	24	1,749	1,749	1,312	394	
RT	147+22.00	TO	153+78.00	656	12	875	875	656	197	
	153+78.00	TO	158+99.52	522	24	1,753	1,753	1,043	394	MEDIAN INCLUDED
EQ. STA. 158+99.52 (BK.) = STA. 158+82.63 (AH.)										
	158+82.63	TO	174+07.00	1,524	24	4,065	4,065	3,049	915	
LT	174+07.00	TO	180+45.00	638	24	1,701	1,701	1,276	383	
RT	174+07.00	TO	180+45.00	638	12	851	851	638	191	
	180+45.00	TO	187+35.71	691	24	2,204	2,204	1,381	496	MEDIAN INCLUDED
EQ. STA. 187+35.71 (BK.) = STA. 187+24.75 (AH.)										
	187+24.75	TO	207+07.46	1,983	24	5,287	5,287	3,965	1,190	
EQ. STA. 207+07.46(BK.) = STA. 73+56.13 (AH.)										
LT	73+56.13	TO	95+39.00	2,183	12	3,272	3,272	2,183	736	MEDIAN INCLUDED
RT	73+56.13	TO	94+12.00	2,056	12	2,741	2,741	2,056	617	
LT	95+39.00	TO	100+12.00	473	24	1,623	1,623	946	365	MEDIAN INCLUDED
RT	94+12.00	TO	99+78.00	566	24	1,509	1,509	1,132	340	
LT	100+12.00	TO	149+17.00	4,905	12	6,902	6,902	4,905	1,553	MEDIAN INCLUDED
RT	99+78.00	TO	149+17.00	4,939	12	6,585	6,585	4,939	1,482	
LT	149+17.00	TO	154+52.00	535	12	713	713	535	161	
RT	149+17.00	TO	154+52.00	535	24	1,427	1,427	1,070	321	
	154+52.00	TO	175+50.00	2,098	24	5,957	5,957	4,196	1,340	MEDIAN INCLUDED
LT	175+50.00	TO	180+20.00	470	24	1,253	1,253	940	282	
RT	175+50.00	TO	180+20.00	470	12	627	627	470	141	
	180+20.00	TO	197+01.00	1,681	24	4,845	4,845	3,362	1,090	MEDIAN INCLUDED
LT	197+01.00	TO	204+50.00	749	12	999	999	749	225	
RT	197+01.00	TO	204+50.00	749	24	1,997	1,997	1,498	449	
	204+50.00	TO	235+43.00	3,093	24	8,248	8,248	6,186	1,856	
LT	235+43.00	TO	240+50.00	507	12	676	676	507	152	
RT	235+43.00	TO	240+50.00	507	24	1,352	1,352	1,014	304	
LT	240+50.00	TO	258+58.00	1,808	12	2,411	2,411	1,808	542	
RT	240+50.00	TO	258+04.00	1,754	12	2,339	2,339	1,754	526	
LT	258+58.00	TO	265+33.00	675	24	1,800	1,800	675	405	
RT	258+04.00	TO	266+23.00	819	24	2,184	2,184	1,638	491	
LT	265+33.00	TO	290+07.00	2,474	12	3,299	3,299	2,474	742	
RT	266+23.00	TO	290+07.00	2,384	12	3,179	3,179	2,384	715	
LT	290+07.00	TO	296+43.00	636	12	848	848	636	191	
RT	290+07.00	TO	296+43.00	636	24	1,696	1,696	1,272	382	
	296+43.00	TO	341+00.00	4,457	24	11,885	11,885	8,914	2,674	
MAINLINE TOTALS							101,657	73,667	22,873	

• D9 PAVEMENT PRESERVATION 2019-1

MODEL: Default
 FILE: \\mllb08a\BID\NTEC\Illinois\gov\p\WID\DOT\Documents\10DOT_Offices\Director\9\Projects\13694\CADD\Drawn\CAD\Sheet\78694-Schedule.dgn

USER NAME = jacksonac	DESIGNED -	REVISED -
	DRAWN -	REVISED -
PLOT SCALE = 100.0000' / in.	CHECKED -	REVISED -
PLOT DATE = 1/29/2019	DATE -	REVISED -

**STATE OF ILLINOIS
DEPARTMENT OF TRANSPORTATION**

IL 13 EASTBOUND RESURFACING SCHEDULE

SCALE: SHEET OF SHEETS STA. TO STA.

F.A.P. RTE.	SECTION	COUNTY	TOTAL SHEETS	SHEET NO.
331	*	WILLIAMSON	12	9
CONTRACT NO. 78694				
ILLINOIS FED. AID PROJECT				

IL 13 EASTBOUND PAVEMENT MARKING SCHEDULE

STATION TO STATION				MODIFIED URETHANE PAVEMENT MARKING						TEMPORARY PAVEMENT MARKING				PVMNT MRKING REMOVAL	SHORT TERM	SHORT TERM PVMNT MRKING REMOVAL	RAISED REF PVMNT MKR	RAISED REF PVMNT MKR REMOVAL	NOTES
				LEFT 4 INCH YELLOW (EDGELINE)	RIGHT 4 INCH WHITE (EDGELINE)	4 INCH WHITE (TURN LANE)	5 INCH (SKIP-DASH)	24 INCH (STOP BAR)	LETTERS AND SYMBOLS	4 INCH	5 INCH	24 INCH	LETTERS AND SYMBOLS						
				FOOT	FOOT	FOOT	FOOT	FOOT	SQ FT	FOOT	FOOT	FOOT	SQ FT						
IL 13 EBL MAINLINE: STA. 136+70 TO STA. 341+00																			
LT	136+70.0	TO	152+98.0	1,628								1,628			543				
LT	149+92.0	TO	152+98.0			306						306			102	31	10	8	
LT	150+02.0										21			21					
LT	150+30.0										16			16					
RT	136+70.0	TO	158+99.5		2,230							2,230			743	89	30		
RT	153+27.0							15					15		30				
	136+70.0	TO	158+99.5												232	223	74	28	
EQ. STA. 158+99.52 (BK) = STA. 158+82.63 (AH)																			
LT	158+82.6	TO	179+71.0	2,088								2,088			696				
LT	176+77.0	TO	179+71.0			294						294			98	29	10	7	
LT	176+87.0										21			21					
LT	177+15.0										16			16					
RT	158+82.6	TO	179+30.0		2,047							2,047			682	82	27		
RT	180+11.0							15					15		30				
	158+82.6	TO	187+35.7												297	285	95	36	
EQ. STA. 187+35.71 (BK) = STA. 187+24.75 (AH)																			
LT	187+24.8	TO	207+07.5	1,983								1,983			661				
RT	187+24.8	TO	207+07.5		1,983							1,983			661	79	26		
	187+24.8	TO	207+07.5												207	198	66	25	
EQ. STA. 207+07.46 (BK) = STA. 73+56.13 (AH)																			
LT	73+56.1	TO	99+39.0	2,583								2,583			861				
RT	73+56.1	TO	99+78.0		2,622							2,622			874	105	35		
LT	97+41.0	TO	100+14.0			273						273			91	27	9	7	
LT	98+04.0										21			21					
LT	98+32.0										16			16					
LT	100+14.0							15					15		30				
LT	100+00.0	TO	100+14.0			52						52			17				
	100+14.0							28					28		56				
RT	99+82.0	TO	100+14.0			130						130			43				
RT	100+14.0							16					16		32				
RT	96+82.0	TO	99+82.0			300						300			100	30	10	8	
RT	96+92.0										21			21					
RT	97+20.0										16			16					
	73+56.1	TO	100+14.0												277	266	89	33	
INTERSECTION OF IL 166 - STA. 100+44																			
	100+44.0	TO	341+00.0												2,506	2,406	802	301	
RT	100+44.0							12					12		24				
RT	100+74.0							20					20		40				
LT	100+73.0	TO	153+75.0	5,302								5,302			1,767	212	71		
RT	101+45.0	TO	157+57.0		5,612							5,612			1,871	224	75		
RT	151+47.0	TO	157+57.0			610						610			203	61	20	15	
RT	151+57.0										21			21					
RT	151+85.0										16			16					
RT	154+02.0							12					12		24				
LT	154+70.0	TO	180+20.0	2,550								2,550			850	102	34		
RT	154+51.0	TO	203+10.0		4,859							4,859			1,620	194	65		
LT	177+80.0	TO	180+20.0			240						240			80	24	8	6	
LT	177+90.0										21			21					
LT	178+18.0										16			16					
LT	181+80.0	TO	203+24.0	2,144								2,144			715	86	29		
RT	199+97.0	TO	203+24.0			327						327			109	33	11	8	

• D9 PAVEMENT PRESERVATION 2019-1

MODEL: Default FILE: \\s:\p\1108\B&E\BOND\TEC\Illinois\proj\p\1108\DOT\Documents\DOT_Offices\DOT\1108\CADData\CAD\Sheet\78694_Sheet.dgn	USER NAME = jacksonac PLOT SCALE = 100.0000' / in. PLOT DATE = 1/29/2019	DESIGNED - DRAWN - CHECKED - DATE -	REVISED - REVISED - REVISED - REVISED -	STATE OF ILLINOIS DEPARTMENT OF TRANSPORTATION	IL EASTBOUND PAVEMENT MARKING SCHEDULE	F.A.P. RTE. 331	SECTION *	COUNTY WILLIAMSON	TOTAL SHEETS 12	SHEET NO. 10	CONTRACT NO. 78694	ILLINOIS FED. AID PROJECT
--	--	--	--	---	---	--------------------	--------------	----------------------	--------------------	-----------------	-----------------------	---------------------------

IL 13 EASTBOUND PAVEMENT MARKING SCHEDULE-CONT'D

STATION TO STATION				MODIFIED URETHANE PAVEMENT MARKING						TEMPORARY PAVEMENT MARKING				PVMNT MRKING REMOVAL	SHORT TERM	SHORT TERM PVMNT MRKING REMOVAL	RAISED REF PVMNT MKR	RAISED REF PVMNT MKR REMOVAL	NOTES	
				LEFT 4 INCH YELLOW (EDGELINE)	RIGHT 4 INCH WHITE (EDGELINE)	4 INCH WHITE (TURN LANE)	5 INCH (SKIP-DASH)	24 INCH (STOP BAR)	LETTERS AND SYMBOLS	4 INCH	5 INCH	24 INCH	LETTERS AND SYMBOLS							
				FOOT	FOOT	FOOT	FOOT	FOOT	SQ FT	FOOT	FOOT	FOOT	SQ FT							SQ FT
IL 13 EBL MAINLINE: STA. 136+70 TO STA. 341+00																				
RT	205+44.0	TO	239+78.0		3,434							3,434			1,145	137	46		DIAGONALS ON SHLD.	
RT	237+73.0	TO	239+95.0			222						222			74	22	7	6	6	RTL @ BARBARA KAY RD.
RT	237+83.0														21					ONLY
RT	238+11.0														16					RIGHT TURN ARROW
RT	240+00.0							27							54					
LT	240+97.0	TO	264+58.0	2,361								2,361			787	94	31			DIAGONALS ON SHLD.
RT	239+97.0	TO	264+30.0		2,433							2,433			811	82	27			DIAGONALS ON SHLD.
RT	261+04.0	TO	265+00.0			396						396			132	40	13	10	10	RTL @ PAULTON RD.
RT	261+14.0														21					ONLY
RT	261+42.0														16					RIGHT TURN ARROW
LT	261+58.0	TO	265+00.0			342						342			114	34	11	9	9	LTL @ PAULTON RD.
LT	261+68.0														21					ONLY
LT	261+96.0														16					LEFT TURN ARROW
RT	265+34.0							12							24					
RT	265+63.0							22							44					
LT	266+00.0	TO	294+75.0	2,875								2,875			958	115	38			DIAGONALS ON SHLD.
RT	266+80.0	TO	294+57.0		2,777							2,777			926	111	37			DIAGONALS ON SHLD.
RT	292+38.0	TO	295+30.0			292						292			97	29	10	7	7	RTL @ E. CRAB ORCHARD
RT	292+48.0														21					ONLY
RT	292+76.0														16					RIGHT TURN ARROW
RT	295+50.0							12							4					
RT	295+90.0							22							7					
LT	296+25.0	TO	341+00.0	4,475								4,475			1,492	179	60			DIAGONALS ON SHLD.
RT	296+44.0	TO	341+00.0		4,456							4,456			1,485	178	59			DIAGONALS ON SHLD.
SUBTOTALS				27,989	32,452	3784	8445	228	364	64,225	8,445	228	364	25,690	5,809	1,936	512	512		
IL 13 EBL TOTALS					64,225		8445	228	364	64,225	8,445	228	364	25,690	5,809	1,936	512	512		

• D9 PAVEMENT PRESERVATION 2019-1

MODEL: Default
 FILE: \\nas0101\B&E\BID\NTEC\Illinois\gov\PIVDOT\Documents\DOT_Offices\Director_9\Projects\78694\CADD\Drawings\78694-Sheets.dgn

USER NAME = jacksonac	DESIGNED -	REVISED -
	DRAWN -	REVISED -
PLOT SCALE = 100,0000' / in.	CHECKED -	REVISED -
PLOT DATE = 1/29/2019	DATE -	REVISED -

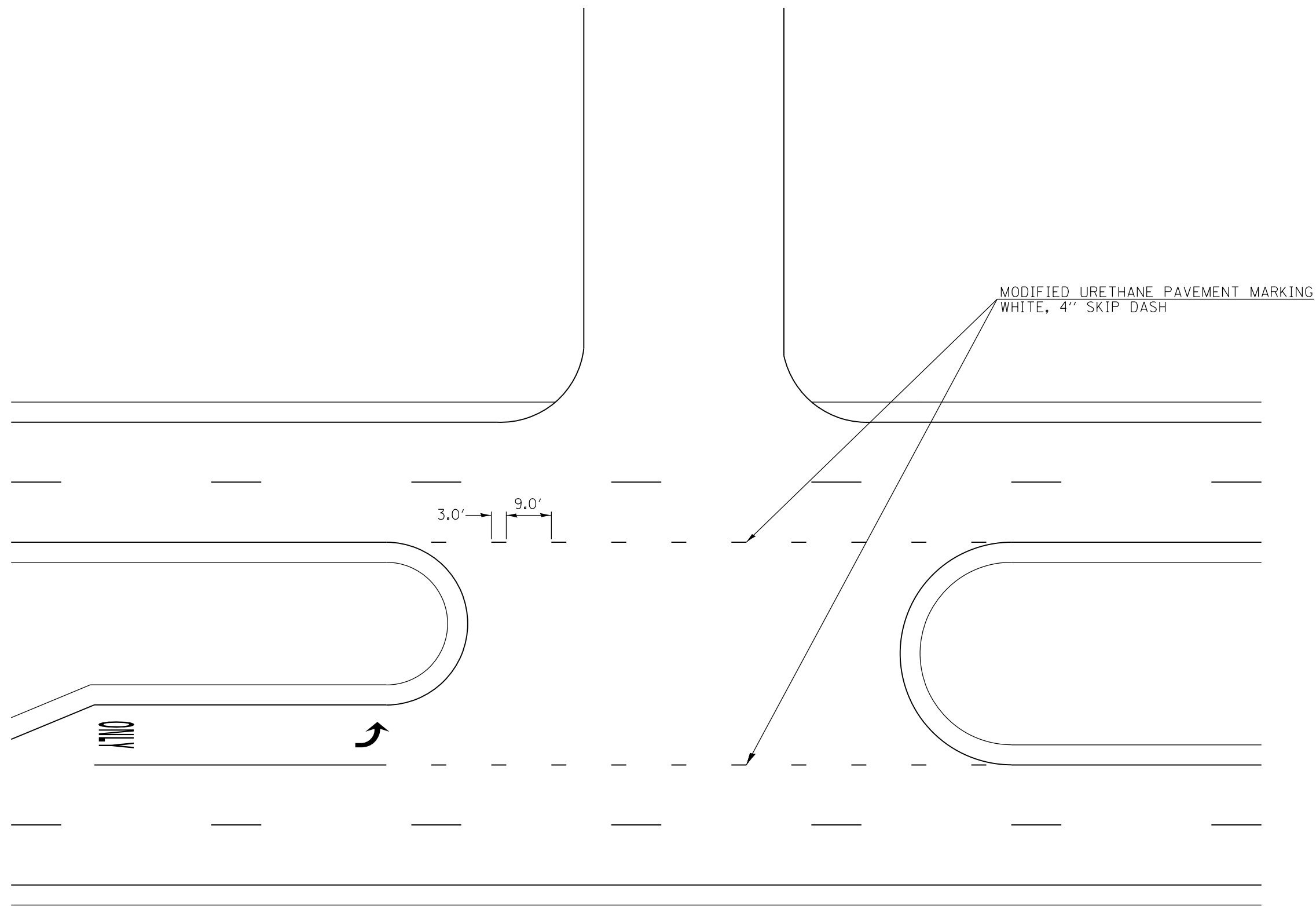
**STATE OF ILLINOIS
DEPARTMENT OF TRANSPORTATION**

IL EASTBOUND PAVEMENT MARKING SCHEDULE-CONT'D

SCALE: SHEET OF SHEETS STA. TO STA.

F.A.P. RTE.	SECTION	COUNTY	TOTAL SHEETS	SHEET NO.
331	*	WILLIAMSON	12	11
CONTRACT NO. 78694				
ILLINOIS FED. AID PROJECT				

PAVEMENT MARKING DETAIL (TYPICAL)



• D9 PAVEMENT PRESERVATION 2019-1

MODEL: Default
FILE NAME: P:\ILLINOIS\BID\NTEC\Illinois.gov\PIV\DOT\Documents\DOT_Offices\Director_9\Projects\78694\CADD\Drawings\78694-Sheets.dgn

USER NAME = jacksonac	DESIGNED -	REVISED -
	DRAWN -	REVISED -
PLOT SCALE = 100.0000' / in.	CHECKED -	REVISED -
PLOT DATE = 1/29/2019	DATE -	REVISED -

STATE OF ILLINOIS
DEPARTMENT OF TRANSPORTATION

PAVEMENT MARKING DETAIL

SCALE: SHEET OF SHEETS STA. TO STA.

F.A.P. RTE.	SECTION	COUNTY	TOTAL SHEETS	SHEET NO.
331	*	WILLIAMSON	12	12
CONTRACT NO. 78694				
ILLINOIS FED. AID PROJECT				