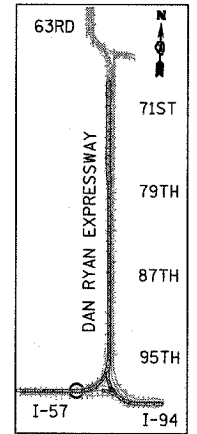
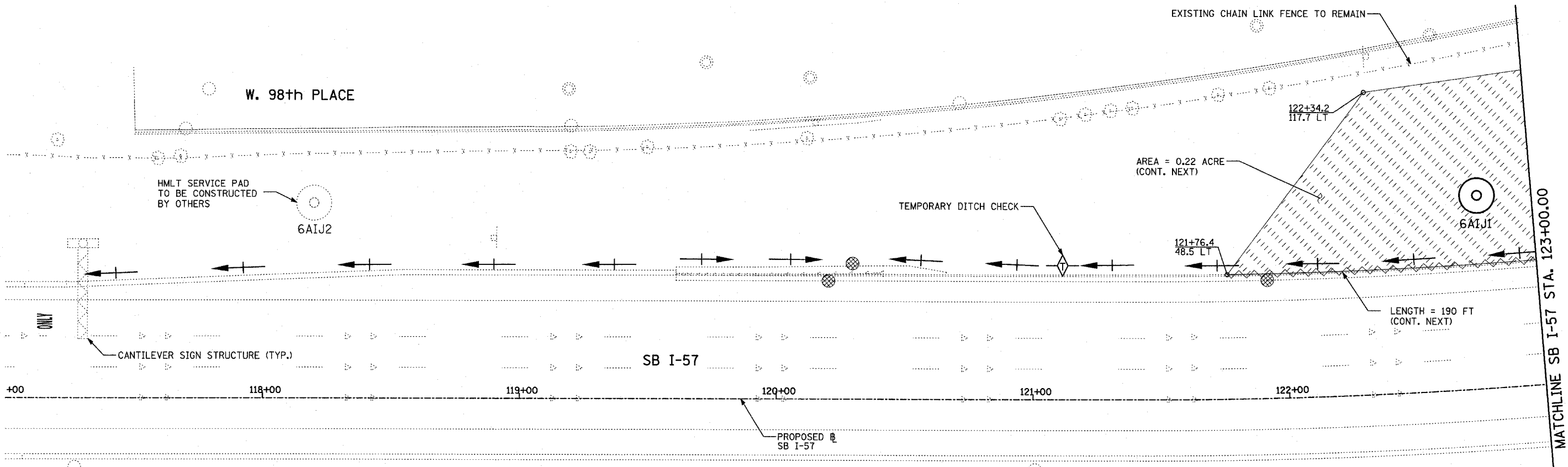
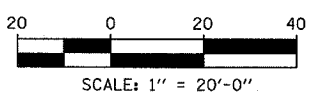


F.A.I. RTE.	SECTION	COUNTY	TOTAL SHEETS	SHEET NO.
94	2005-048 L	COOK	85	8
STA. -----	TO STA. -----			
FED. ROAD DIST. NO.	ILLINOIS	FED. AID PROJECT		

60A23



LOCATION MAP



- NOTES:**
- FINAL TURF RESTORATION WILL BE PROVIDED BY CONTRACTOR RESTORATION TO MATCH TURF RESTORATION PROVIDED BY CONTRACTS \*62593 & \*62304.
  - PLAN REFLECTS CONTRACTS \*62593 & \*62304 AS EXISTING CONDITIONS.

- LEGEND:**
- TEMPORARY EROSION CONTROL SEEDING (100 LBS PER ACRE)
  - SEDIMENT CONTROL, SILT FENCE
  - INLET FILTER, TO BE INSTALLED IN OFF PROJECT DRAINAGE STRUCTURES ACCEPTING STORMWATER RUNOFF
  - TEMPORARY DITCH CHECK
  - EXISTING DRAINAGE SWALE

REVISIONS	
NAME	DATE

ILLINOIS DEPARTMENT OF TRANSPORTATION  
 F.A.I. 94 (DAN RYAN EXPRESSWAY)  
 I-57 TO 71ST STREET  
 EROSION CONTROL PLAN  
 SB I-57  
 STA. 117+00.00 TO 123+00.00  
 6AIJ1

SCALE: 1"=20'  
 DATE: JANUARY 9, 2007  
 DRAWN BY: CBS  
 CHECKED BY: TGB

