






F.A.I. RTE.	SECTION	COUNTY	TOTAL SHEETS	SHEET NO.
94	2005-048 L	COOK	85	15
STA. -----		TO STA. -----		
FED. ROAD DIST. NO.		ILLINOIS FED. AID PROJECT		



60A23

NOTES:

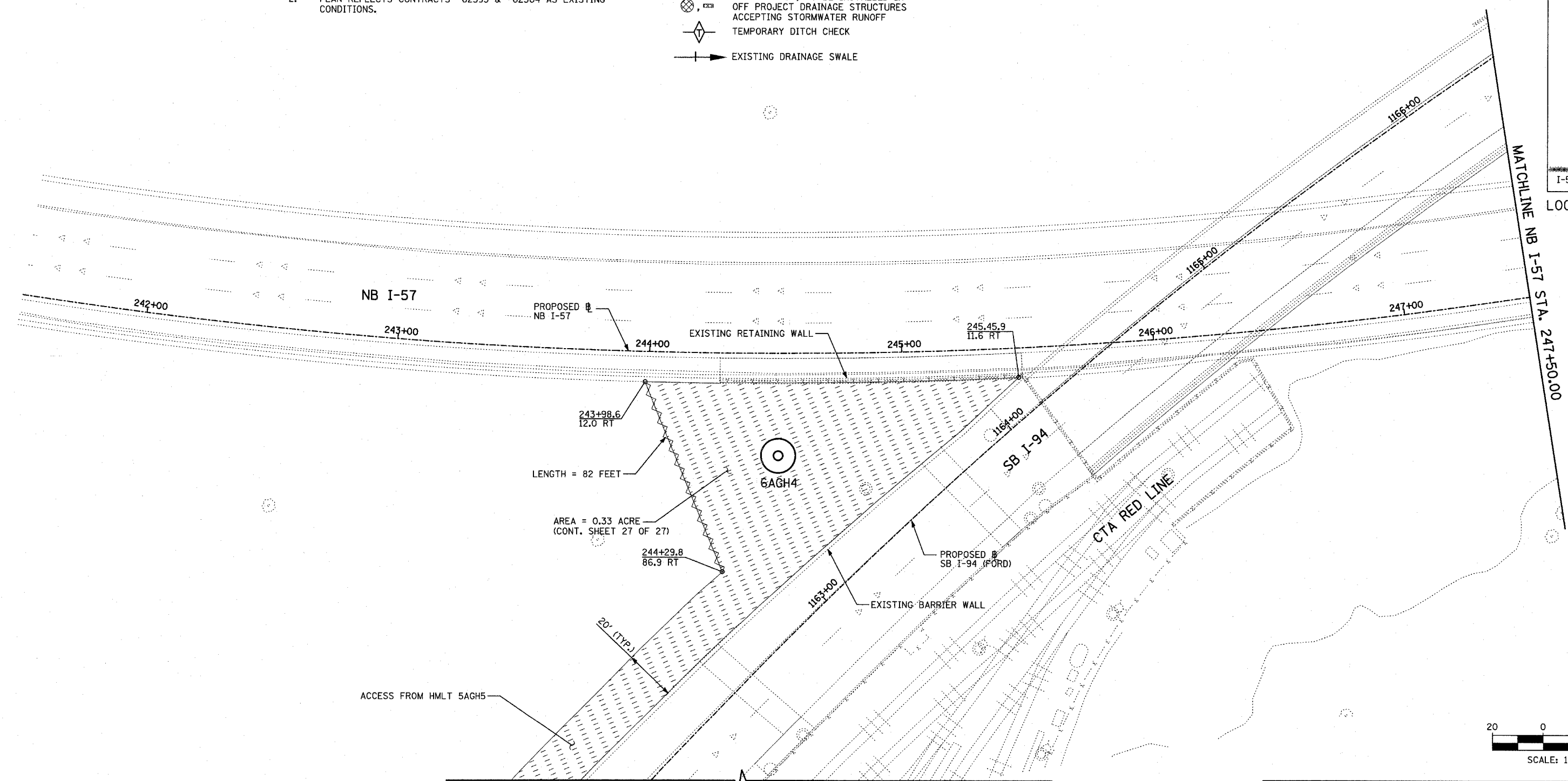
1. FINAL TURF RESTORATION WILL BE PROVIDED BY CONTRACTOR RESTORATION TO MATCH TURF RESTORATION PROVIDED BY CONTRACTS *62593 & *62304.
2. PLAN REFLECTS CONTRACTS *62593 & *62304 AS EXISTING CONDITIONS.

LEGEND:

-  TEMPORARY EROSION CONTROL SEEDING (100 LBS PER ACRE)
-  SEDIMENT CONTROL, SILT FENCE
-  INLET FILTER, TO BE INSTALLED IN OFF PROJECT DRAINAGE STRUCTURES ACCEPTING STORMWATER RUNOFF
-  TEMPORARY DITCH CHECK
-  EXISTING DRAINAGE SWALE

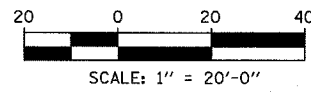


LOCATION MAP



ACCESS FROM HMLT 5AGH5

MATCHLINE SB I-94 (SHEET 27 OF 27)



TYLININTERNATIONAL

SHEET 8 OF 27

REVISIONS	
NAME	DATE

ILLINOIS DEPARTMENT OF TRANSPORTATION
 F.A.I. 94 (DAN RYAN EXPRESSWAY)
 I-57 TO 71ST STREET
 EROSION CONTROL PLAN
 NB I-57
 STA. 241+50.00 TO 247+50.00
 6AGH4

SCALE: 1"=20'
 DATE: JANUARY 9, 2007

DRAWN BY: CBS
 CHECKED BY: TGB