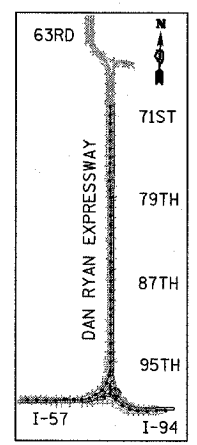
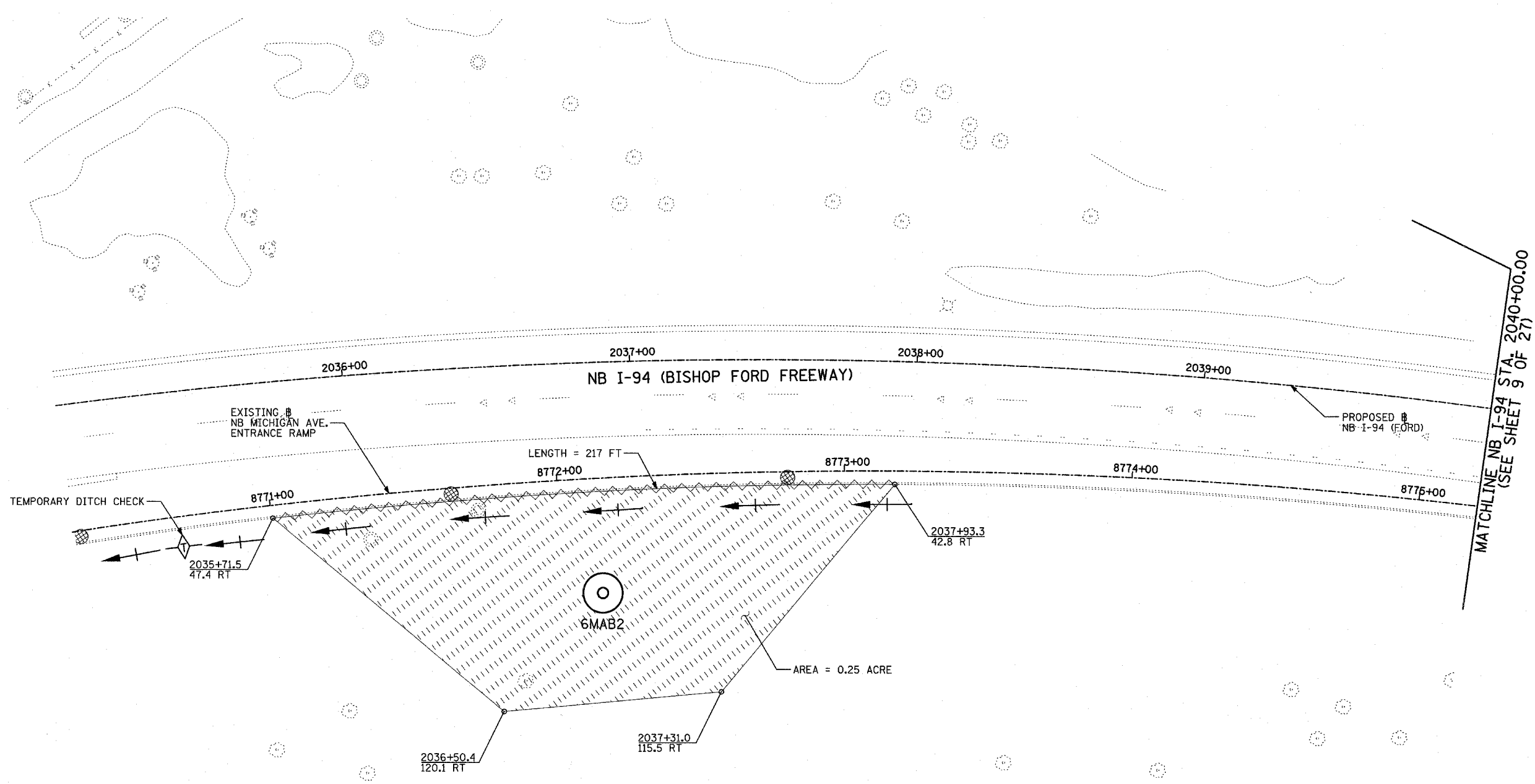
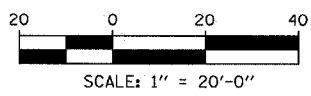


F.A.I. RTE.	SECTION	COUNTY	TOTAL SHEETS	SHEET NO.
94	2005-048 L	COOK	85	31
STA. -----		TO STA. -----		
FED. ROAD DIST. NO.		ILLINOIS FED. AID PROJECT		

60A23



LOCATION MAP



**NOTES:**

1. FINAL TURF RESTORATION WILL BE PROVIDED BY CONTRACTOR RESTORATION TO MATCH TURF RESTORATION PROVIDED BY CONTRACTS \*62593 & \*62304.
2. PLAN REFLECTS CONTRACTS \*62593 & \*62304 AS EXISTING CONDITIONS.

**LEGEND:**

- TEMPORARY EROSION CONTROL SEEDING (100 LBS PER ACRE)
- SEDIMENT CONTROL, SILT FENCE
- INLET FILTER, TO BE INSTALLED IN OFF PROJECT DRAINAGE STRUCTURES ACCEPTING STORMWATER RUNOFF
- TEMPORARY DITCH CHECK
- EXISTING DRAINAGE SWALE

REVISIONS	
NAME	DATE

ILLINOIS DEPARTMENT OF TRANSPORTATION  
 F.A.I. 94 (DAN RYAN EXPRESSWAY)  
 I-57 to 71st STREET  
 EROSION CONTROL PLAN  
 NB I-94 (BISHOP FORD FWY)  
 STA. 2035+00.00 TO 2040+00.00  
 6MAB2

SCALE: 1"=20'  
 DATE: JANUARY 9, 2007

DRAWN BY: CBS  
 CHECKED BY: TGB

**TYLIN** INTERNATIONAL