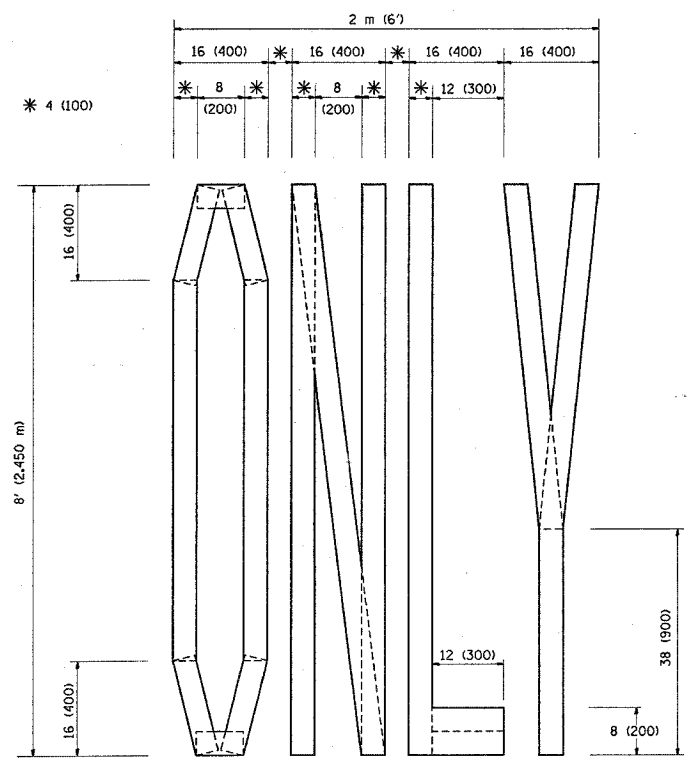
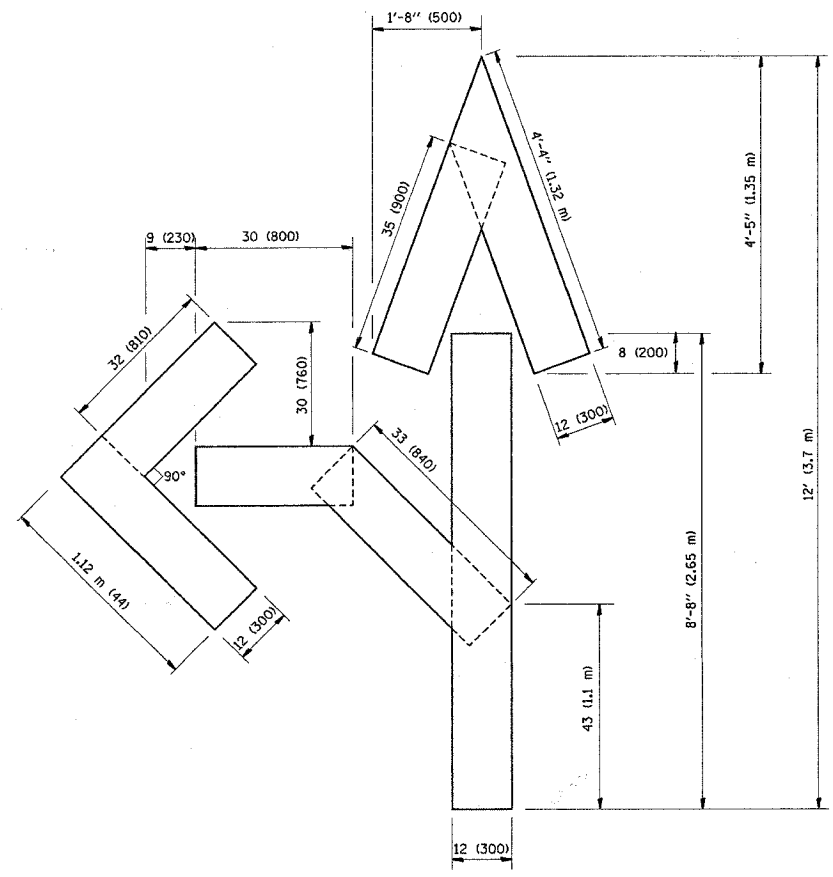


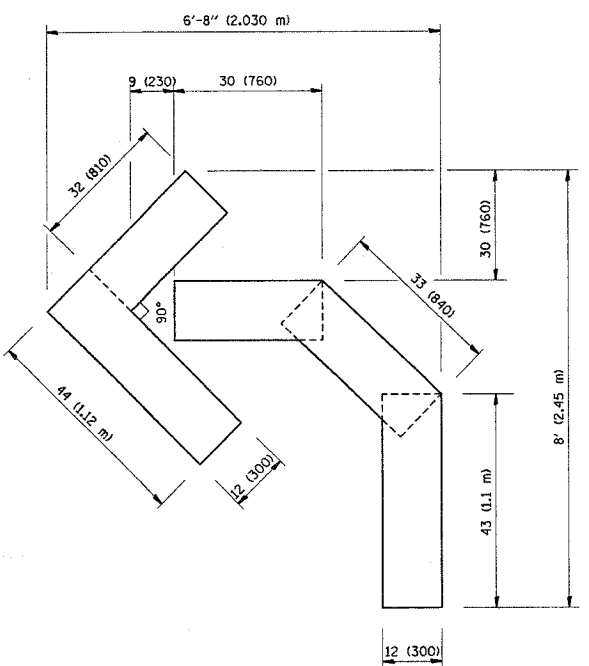
F.A.P. SECTION	COUNTY	TOTAL SHEETS	SHEET NO.
100 104RS-B	McHenry	22	21
STA. TO STA.			
FED. ROAD DIST. NO.		ILLINOIS FED. AID PROJECT	



QUANTITY
 4 (100) LINE = 64.1 ft. (19.7 m)
 21.1 sq. ft. (1.97 sq. m)



QUANTITY
 4 (100) LINE = 82.5 ft. (25.3 m)
 27.5 sq. ft. (2.53 sq. m)



QUANTITY
 4 (100) LINE = 45.5 ft. (13.9 m)
 15.2 sq. ft. (1.39 sq. m)

All dimensions are in millimeters (inches) unless otherwise shown.

REVISIONS	
NAME	DATE
T. RAMMACHER	09/18/94
J. OBERLE	06/01/96
T. RAMMACHER	06/05/96
T. RAMMACHER	11/04/97
T. RAMMACHER	03/02/98
E. GOMEZ	08/28/00

ILLINOIS DEPARTMENT OF TRANSPORTATION

**PAVEMENT MARKING
 LETTERS AND SYMBOLS
 FOR TRAFFIC STAGING**

SCALE: NONE
 DATE: 2/3/2007

DRAWN BY CADD
 CHECKED BY

TC-16
 REVISION DATE: 08/28/00

PLT DATE = 2/3/2007
 FILE NAME = 104RS-B.dgn
 PLOT SCALE = 4:1
 USER NAME = BANKSL