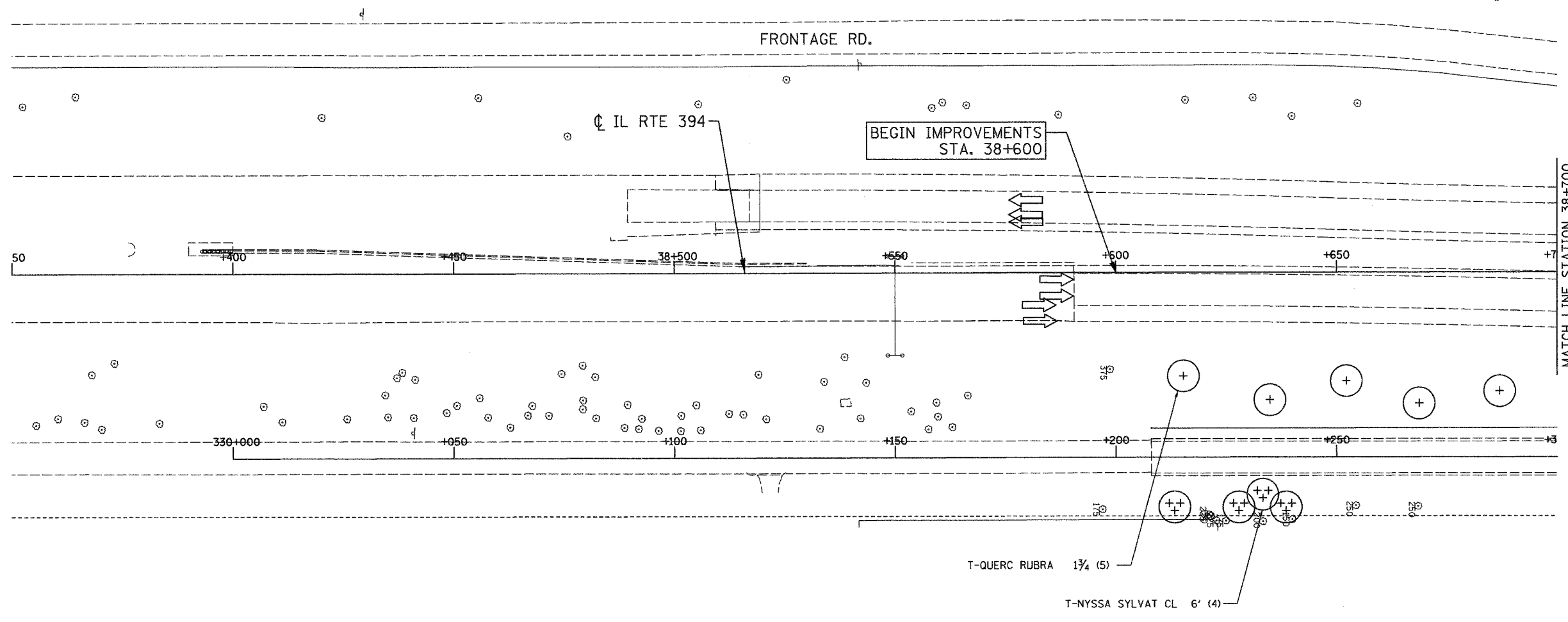
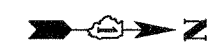
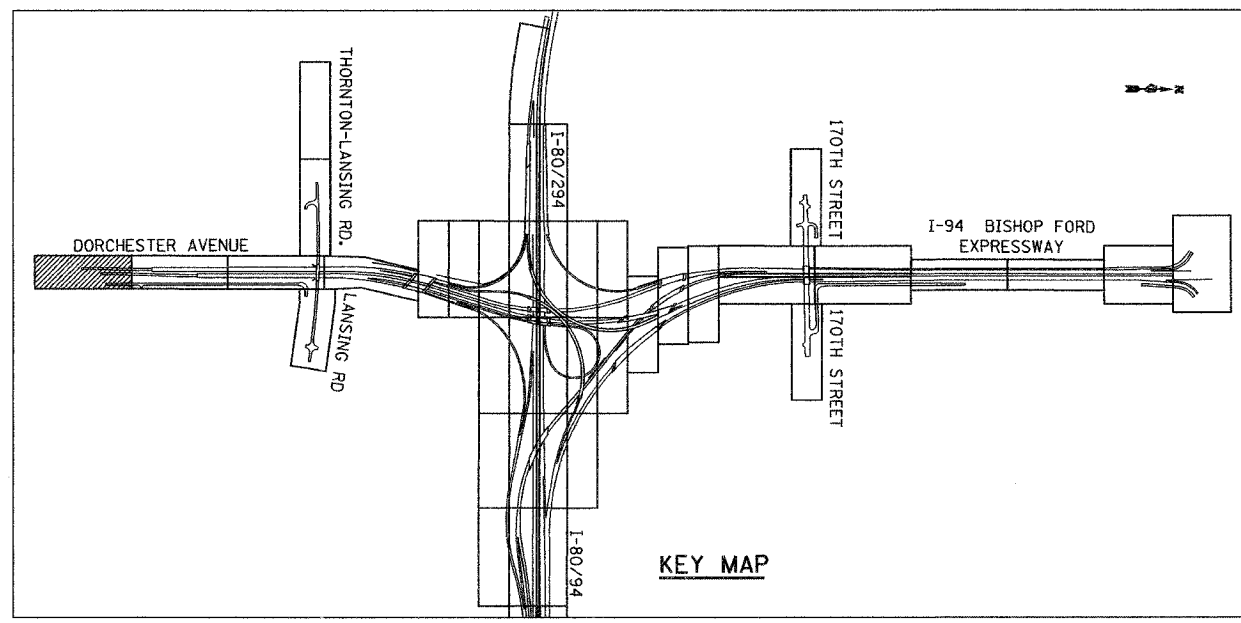


ALL DIMENSIONS IN METERS EXCEPT PAVEMENT ITEMS AND UNLESS NOTED OTHERWISE

F.A.I. RTE.	SECTION	COUNTY	TOTAL SHEETS	SHEET NO.
80/94	2003-106LS	COOK	88	53
STA.	TO STA.			
FED. ROAD DIST. NO.	ILLINOIS	FED. AID PROJECT		
CONTRACT NO. 62699				



MATCH LINE STATION 38+700
SEE SHEET NO. 54



KEY MAP

LSNS - 40

REVISIONS	
NAME	DATE

ILLINOIS DEPARTMENT OF TRANSPORTATION
I-80/94/US 6
KINGERY-BORMAN EXPRESSWAY
BURNHAM ROAD TO US 41
LANDSCAPING PLAN
IL RTE 394

SCALE 1:500
DATE 12/13/06

DRAWN BY ACE/CAD
CHECKED BY TJW

12/12/2006 3:00:27 PM S:\Project\20140801\CADD\Contract\LS\LS_40.rds