

F.A.P. RTE.	SECTION	COUNTY	TOTAL SHEETS	SHEET NO.
567	34X-BR	DEKALB	904	1

91 Total Sheets

INDEX OF SHEETS

SHEET NO.	DESCRIPTION
1	COVER SHEET AND INDEX OF SHEETS
2-3	SUMMARY OF QUANTITIES
4	TYPICAL SECTIONS
5	HORIZONTAL AND VERTICAL CONTROL
6-8	GENERAL NOTES AND COMMITMENTS
9-14	SCHEDULE OF QUANTITIES
15-16	STAGING PLANS
17-18	REMOVAL PLAN AND PROFILE SHEETS
19-20	ROADWAY PLAN AND PROFILE SHEETS
21-22	DRAINAGE PLAN AND PROFILE SHEETS
23-24A	UTILITY ADJUSTMENT PLAN AND PROFILE SHEETS
25-26	RIGHT OF WAY PLANS
27-28	EASEMENT PLATS
29-31	PAVEMENT MARKING PLAN
32-45	BRIDGE PLANS-STRUCTURE NO. 019-0044
46-64	EXISTING BRIDGE PLANS
65	BIKE TRAIL DETAILS
66	BUTT JOINT DETAILS
67	SIDEWALK AND DRIVEWAY PAVEMENT PAY AREAS (35.4)
67	LETTERING FOR NAME PLATE (89.4)
67	EROSION CONTROL DETAILS FOR SILT FENCE (29.2)
68	ROUGH GROOVED SURFACE SIGN (91.2) & TRAFFIC CONTROL AND PROTECTION AT TURN BAYS (TO REMAIN OPEN TO TRAFFIC) (94.2)
68	
69	STORM WATER POLLUTION PREVENTION PLAN EROSION CONTROL PLAN
70	ENTRANCE APPROACHES - URBAN AREA (25.1)
71	SEWER AND WATERMAIN CROSSINGS (32.1)
72	CONCRETE COLLARS FOR PIPE OR BOX CULVERT EXTENSIONS (33.1)
73-90	CROSS SECTIONS

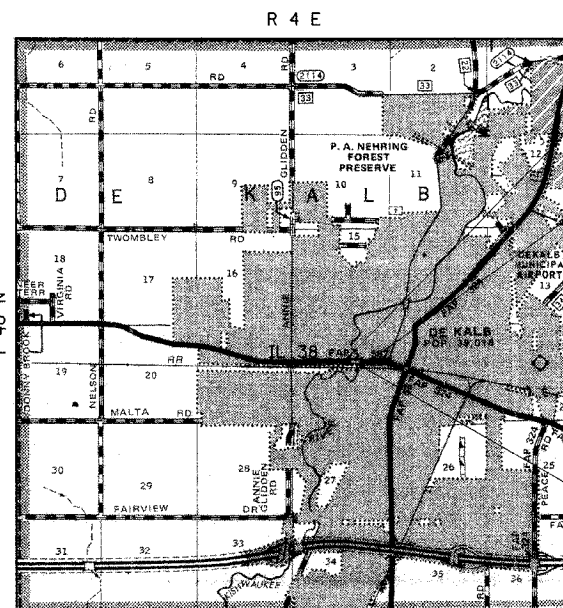
STATE OF ILLINOIS
DEPARTMENT OF TRANSPORTATION
DIVISION OF HIGHWAYS
PROPOSED
HIGHWAY PLANS
STRUCTURE REPLACEMENT

FAP ROUTE 567 (IL RTE 38)
SECTION 34X-BR
PROJECT NO. BRF-0567(096)
DEKALB COUNTY

STATE STANDARDS


000001-04	STANDARD SYMBOLS, ABBREVIATIONS AND PATTERNS
001001-01	AREAS OF REINFORCEMENT BARS
280001-03	TEMPORARY EROSION CONTROL SYSTEMS
420401-05	BRIDGE APPROACH PAVEMENT
442201-02	CLASS C AND D PATCHES
515001-02	NAME PLATES FOR BRIDGES
542301-01	PRECAST REINFORCED CONCRETE FLARED END SECTION
602301-01	INLET - TYPE A
602305-01	INLET - TYPE B
602401-01	MANHOLE TYPE A
602701-01	CAST IRON STEPS
604001-02	FRAME AND LIDS TYPE 1
604091-01	FRAME AND GRATE TYPE 24
606001-03	CONCRETE CURB TYPE B AND COMBINATION CONCRETE CURB AND GUTTER
630001-07	STEEL PLATE BEAM GUARDRAIL
631031-06	TRAFFIC BARRIER TERMINAL, TYPE G
684001-01	CHAIN LINK FENCE
686001	RIGHT OF WAY MARKERS
701606-04	URBAN LANE CLOSURE, MULTILANE, 2W WITH MOUNTABLE MEDIAN
701701-04	URBAN LANE CLOSURE, MULTILANE INTERSECTION
701801-03	LANE CLOSURE MULTILANE 1W OR 2W CROSSWALK OR SIDEWALK CLOSURE
702001-06	TRAFFIC CONTROL DEVICES
704001-03	TEMPORARY CONCRETE BARRIER
780001-01	TYPICAL PAVEMENT MARKINGS
781001-02	TYPICAL APPLICATIONS RAISED REFLECTIVE PAVEMENT MARKERS

C-92-040-06



LOCATION MAP

NET LENGTH OF PROJECT = 850 FEET = 0.161 MILES
 GROSS LENGTH OF PROJECT = 850 FEET = 0.161 MILES
 20% ADT 20900, PV = 96.3% SU = 2.1% MU = 1.6%




PROJECT BEGINS STA. 134+70.00

PROJECT ENDS STA. 143+20.00

SEC. 34X-BR PROPOSED STRUCTURE NO. 019-0044 CONSISTS OF REMOVING AND REPLACING STRUCTURE NO. 019-0002 WITH A 3-SPAN, REINFORCED CONCRETE SLAB BRIDGE ON SPILL-THROUGH ABUTMENTS AND PILE BENT PIERS, 118'-0" IN LENGTH WITH A 59'-0" CLEAR ROADWAY WIDTH. 5 LANES TO BE PROVIDED ACROSS THE STRUCTURE TO MATCH EXISTING CROSS SECTION AT EAST AND WEST ENDS OF PROJECT, INCLUDING COMBINATION CONCRETE CURB AND GUTTER, PCC SIDEWALK, PAVEMENT WIDENING AND PROFILE ADJUSTMENT.

William C. Bott
 IL PROFESSIONAL ENGINEER

DATE 10/25/06



EXPIRES: 11/30/07



LOCATION OF SECTION INDICATED THIS: -

STATE OF ILLINOIS
 DEPARTMENT OF TRANSPORTATION
 DIVISION OF HIGHWAYS

SUBMITTED October 27 2006
Jane O'Keefe
 DEPUTY DIRECTOR OF HIGHWAYS, REGION ENGINEER
February 2 2007
Eric E. Hamm
 SENIOR ENGINEER OF DESIGN AND ENVIRONMENT
February 2 2007
Milton R. See P.E.
 DIRECTOR OF HIGHWAYS, CHIEF ENGINEER

DISTRICT 3 OTTAWA, IL

PRINTED BY THE AUTHORITY OF THE STATE OF ILLINOIS

FULL SIZE PLANS HAVE BEEN PREPARED USING STANDARD ENGINEERING SCALES. REDUCED SIZED PLANS WILL NOT CONFORM TO STANDARD SCALES. IN MAKING MEASUREMENTS ON REDUCED PLANS, THE GIVEN SCALES MAY BE USED.

J.U.L.I.E.
 JOINT UTILITY LOCATION INFORMATION FOR EXCAVATION
 1-800-892-0123

TOWNSHIP: DEKALB
 SECTION: 22

CONTRACT NO. 64583

REVISIONS		COMPUTER FILE NO.
NAME	DATE	
IDOT REVIEW	10/25/06	D10800CVR
		PROJECT 05198
		10/25/06-GS.J



FAP 567 (IL RTE 38) DEKALB COUNTY

Project Engineer: Mark Jones

Squad Leader: Dave Broviak (815) 434-8435

Greene and Bradford, Inc. Chris Bott (217) 793-8844

PLOT DATE = 8/24/06
 FILE NAME = 811111.DWG
 PLOT SCALE = 1/8"=1'-0"
 REFERENCE = AREAS
 OPERATOR = AUSER