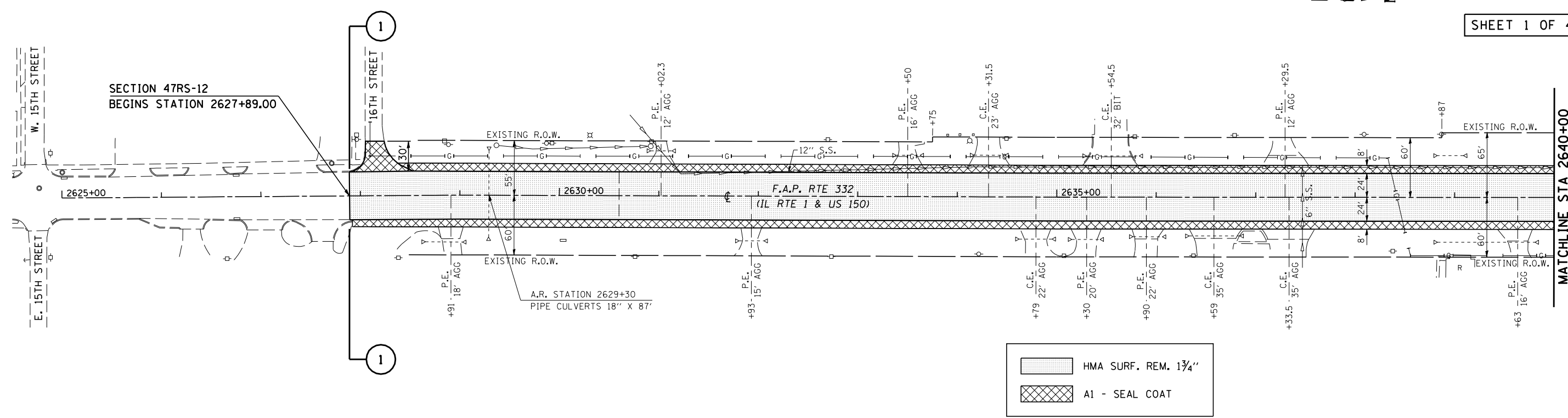


F.A.P. RTE.	SECTION	COUNTY	TOTAL SHEETS	SHEET NO.
332	47RS-12	VERMILION	24	13
STA. 2625+00		TO STA. 2655+00		
FED. ROAD DIST. NO.	ILLINOIS	FED. AID PROJECT		

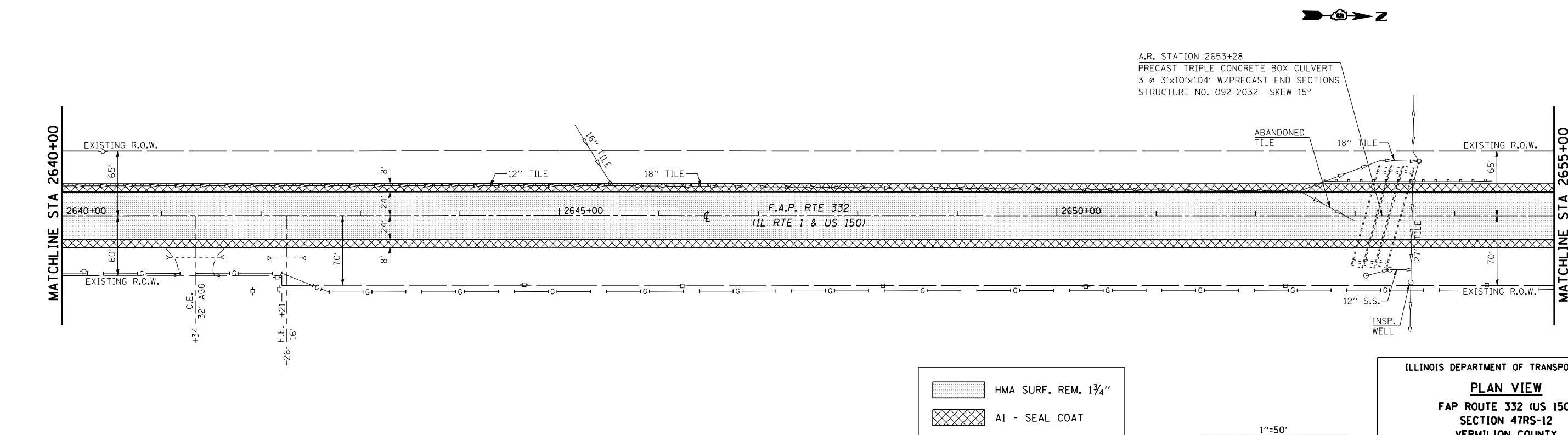
SHEET 1 OF 4

SEC 30, T18N, R11W, 2nd PM



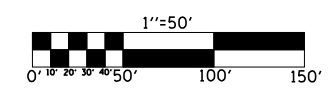
SEC 29, T18N, R11W, 2nd PM

SEC 30, T18N, R11W, 2nd PM



SEC 29, T18N, R11W, 2nd PM

PLOT DATE = 2/5/2007
 FILE NAME = c:\projects\47RS12\70399\plan\sheet1.dgn
 PLOT SCALE = 1/8" = 50' / IN.
 USER NAME = philipj



ILLINOIS DEPARTMENT OF TRANSPORTATION

PLAN VIEW

FAP ROUTE 332 (US 150)
SECTION 47RS-12
VERMILION COUNTY

SCALE: 1" = 50'
DATE: 06/29/2006

DRAWN BY: CADD
CHECKED BY: