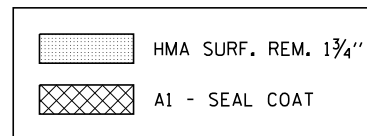
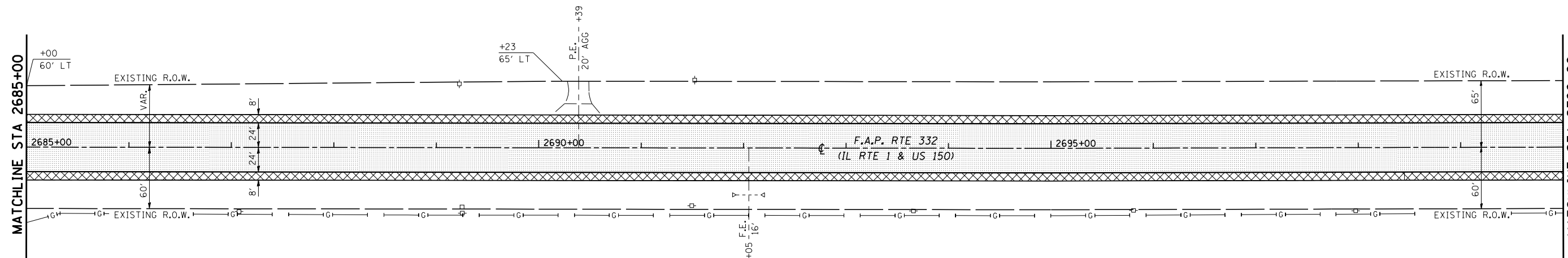


F.A.P. RTE.	SECTION	COUNTY	TOTAL SHEETS	SHEET NO.
332	47RS-12	VERMILION	24	15
STA. 2685+00		TO STA. 2715+00		
FED. ROAD DIST. NO.	ILLINOIS	FED. AID PROJECT		

SEC 19, T18N, R11W, 2nd PM

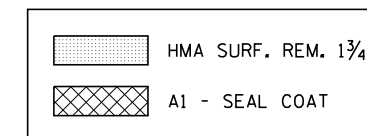
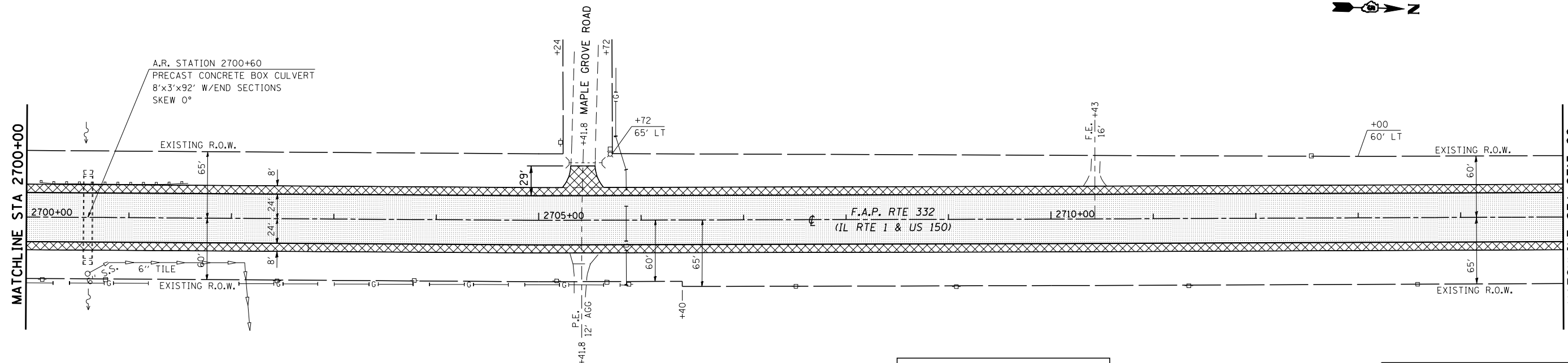


SHEET 3 OF 4

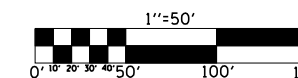


SEC 20, T18N, R11W, 2nd PM

SEC 19, T18N, R11W, 2nd PM



SEC 20, T18N, R11W, 2nd PM



ILLINOIS DEPARTMENT OF TRANSPORTATION
PLAN VIEW
 FAP ROUTE 332 (US 150)
 SECTION 47RS-12
 VERMILION COUNTY

SCALE: 1" = 50'
 DATE: 06/29/2006

DRAWN BY: CADD
 CHECKED BY: