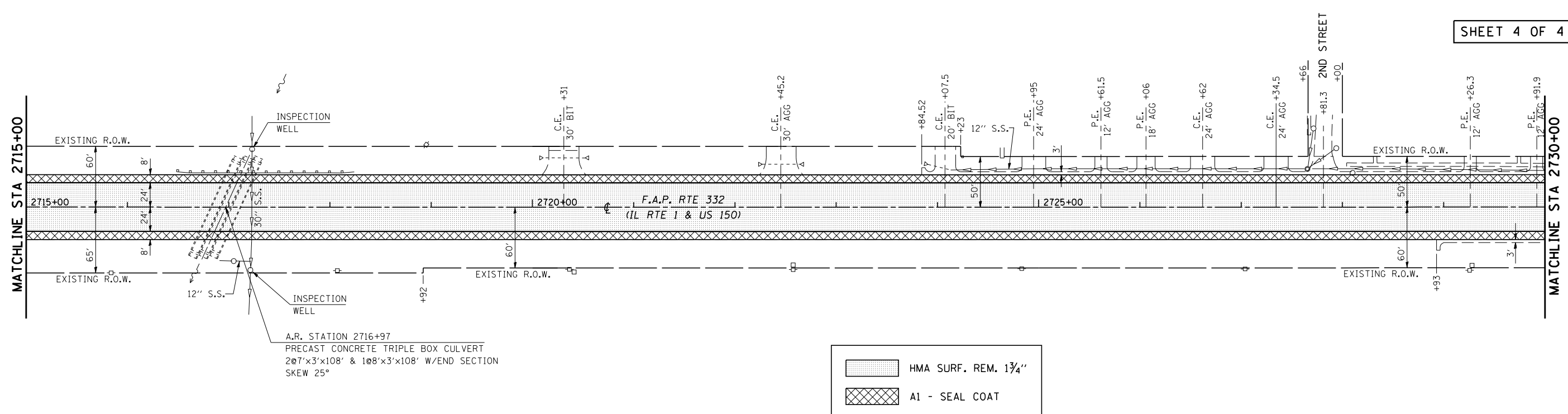


F.A.P. RTE.	SECTION	COUNTY	TOTAL SHEETS	SHEET NO.
332	47RS-12	VERMILION	24	16
STA. 2715+00		TO STA. 2745+00		
FED. ROAD DIST. NO.		ILLINOIS	FED. AID PROJECT	

SEC 19, T18N, R11W, 2nd PM

SEC 18, T18N, R11W, 2nd PM

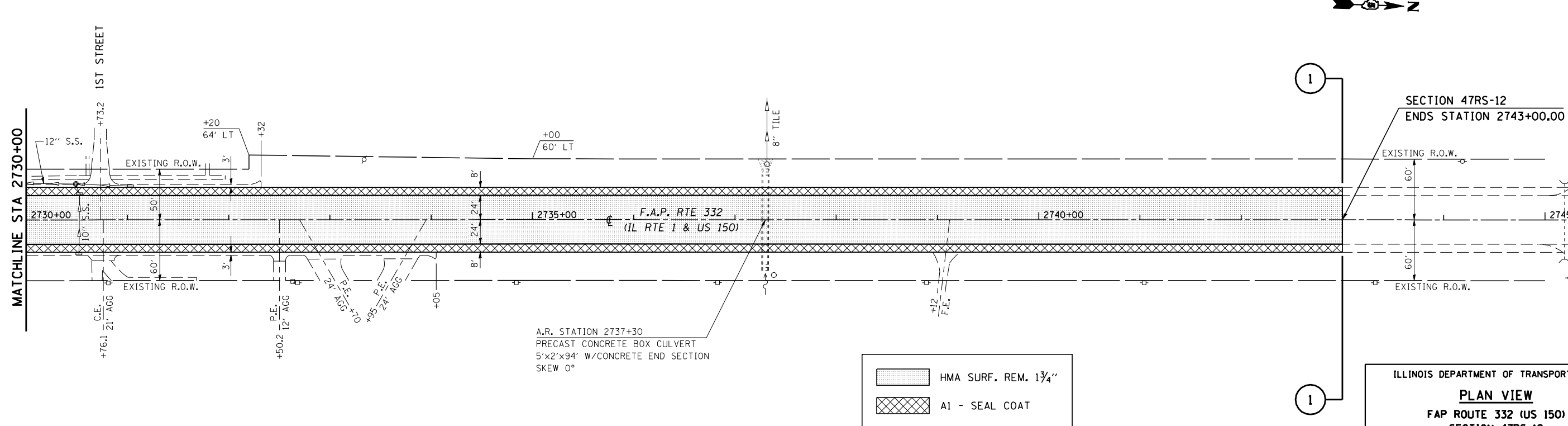
SHEET 4 OF 4



SEC 20, T18N, R11W, 2nd PM

SEC 17, T18N, R11W, 2nd PM

SEC 18, T18N, R11W, 2nd PM

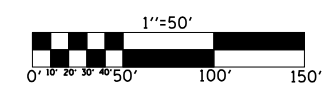


SEC 17, T18N, R11W, 2nd PM

ILLINOIS DEPARTMENT OF TRANSPORTATION
PLAN VIEW
 FAP ROUTE 332 (US 150)
 SECTION 47RS-12
 VERMILION COUNTY

SCALE: 1" = 50'
 DATE: 06/29/2006

DRAWN BY: CADD
 CHECKED BY:



PLOT DATE = 2/5/2007
 FILE NAME = c:\projects\4594104\70399\plan\sheet4.dgn
 PLOT SCALE = 1/85.8824 / IN.
 USER NAME = philipj