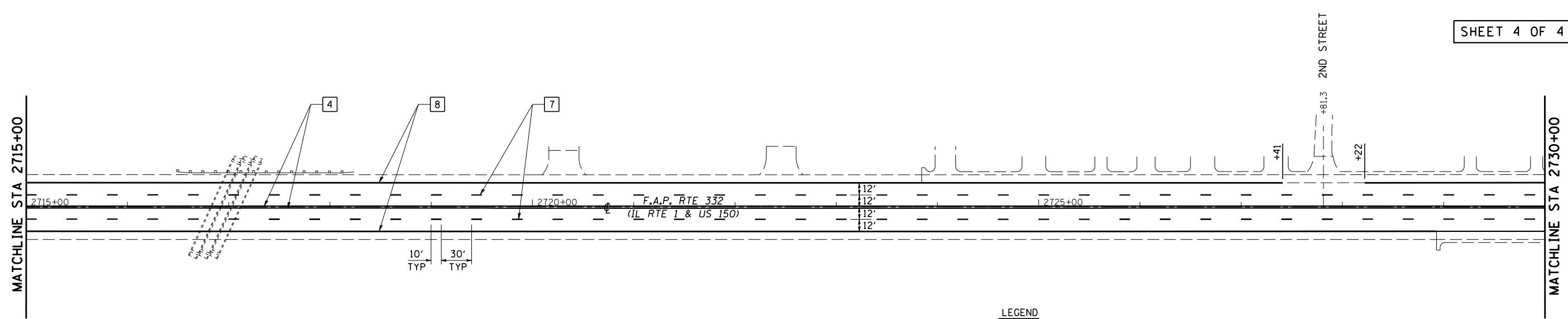
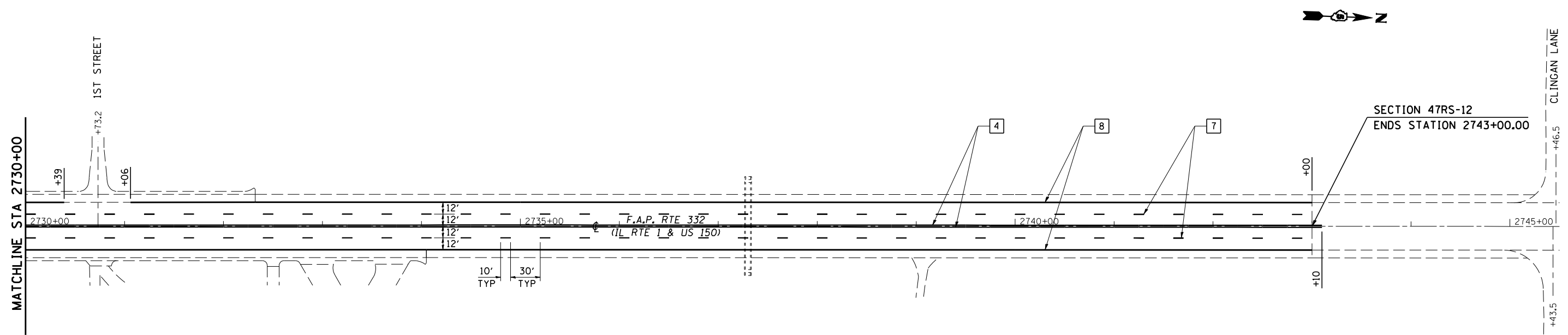


F.A.P. RTE.	SECTION	COUNTY	TOTAL SHEETS	SHEET NO.
332	47RS-12	VERMILION	24	20
STA. 2715+00		TO STA. 2745+00		
FED. ROAD DIST. NO.	ILLINOIS	FED. AID PROJECT		

SHEET 4 OF 4



- LEGEND**
- 4 4" DOUBLE YELLOW (NARROW)
  - 7 4" SKIP-DASH (WHITE)
  - 8 4" SOLID (WHITE)



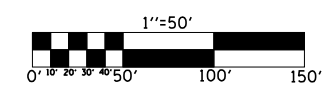
- LEGEND**
- 4 4" DOUBLE YELLOW (NARROW)
  - 7 4" SKIP-DASH (WHITE)
  - 8 4" SOLID (WHITE)

SHEET 4 OF 4

ILLINOIS DEPARTMENT OF TRANSPORTATION  
**PAVEMENT STRIPING DETAILS**  
 FAP ROUTE 332 (US 150)  
 SECTION 47RS-12  
 VERMILION COUNTY

SCALE: 1" = 50'  
 DATE: 01/10/2007

DRAWN BY: CADD  
 CHECKED BY:



PLOT DATE : 2/5/2007  
 FILE NAME : c:\projects\4594104\70399\pavmg.dgn  
 PLOT SCALE : 1/8"=50' / IN.  
 USER NAME : philipj