





F.A.I. RTE.	SECTION	COUNTY	TOTAL SHEETS	SHEET NO.
55		McLEAN	87	30
STA. 38+400 TO STA. 39+100				
FED. ROAD DIST. NO.		ILLINOIS FED. AID PROJECT		

CENTERLINE CURVE DATA
 $\Delta = 03^{\circ}00'45''$
 $R = 6985.787m$
 $T = 183.684m$
 $L = 367.283m$
 $P.C. STA. 38+479.440$
 $P.I. STA. 38+663.124$
 $P.T. STA. 38+846.723$

• (57-4)RS-3 & I

-  HOT-MIX ASPHALT SURFACE REMOVAL, 35mm
-  HOT-MIX ASPHALT SURFACE REMOVAL BRIDGE DECK REPLACE WITH POLYMERIZED HOT-MIX ASPHALT SURFACE COURSE, MIX E N105 38mm
-  HOT-MIX ASPHALT SURFACE REMOVAL VARIABLE DEPTH
-  HOT-MIX ASPHALT SURFACE REMOVAL, 110mm

