

F.A.P. RTE.	SECTION	COUNTY	TOTAL SHEETS	SHEET NO.
793	T-2-1	MADISON	41	36
STA. 429+92.83 TO STA. 430+75.00				
FED. ROAD DIST. NO. ILLINOIS FED. AID PROJECT				

70 65 60 55 50 45 40 35 30 25 20 15 10 5 0 5 10 15 20 25 30 35 40 45 50 55 60 65 70 75 80

BY _____ DATE _____

NO. _____

AREA CHECKED _____

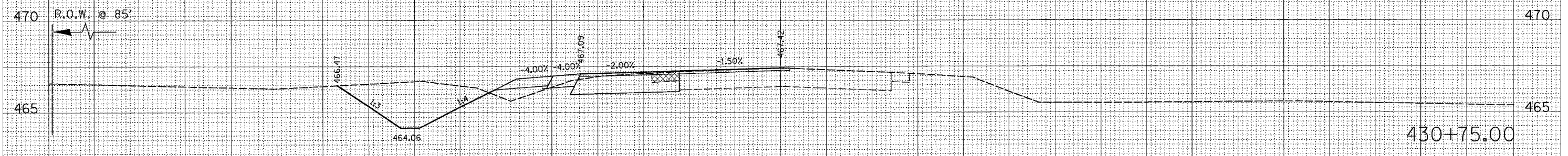
AREAS PLATE _____

NOTE BOOK _____

PLOTTED _____

SURVEYED _____

FIRM _____



BY _____ DATE _____

NO. _____

AREA CHECKED _____

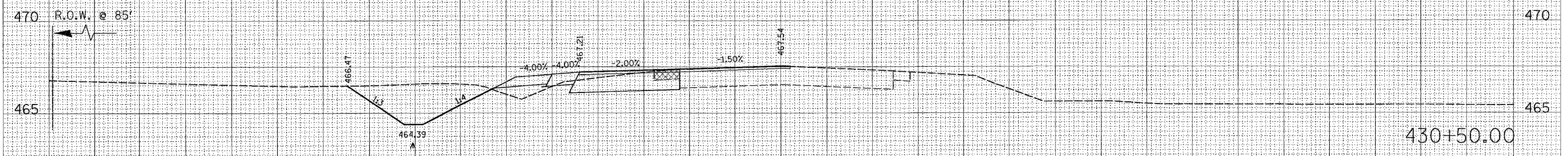
AREAS PLATE _____

NOTE BOOK _____

PLOTTED _____

SURVEYED _____

FIRM _____



BY _____ DATE _____

NO. _____

AREA CHECKED _____

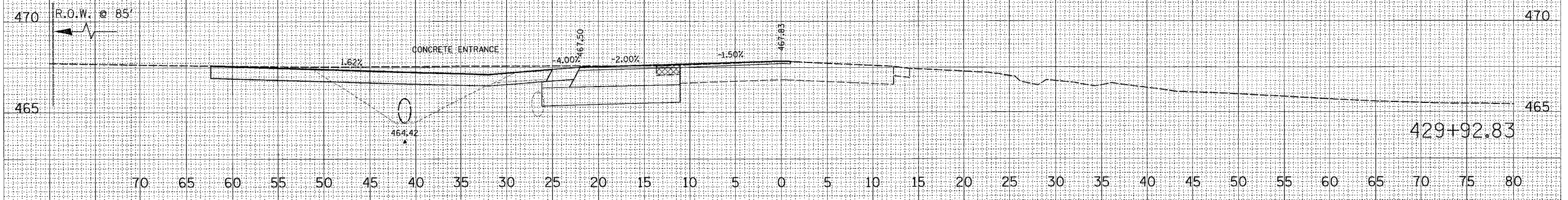
AREAS PLATE _____

NOTE BOOK _____

PLOTTED _____

SURVEYED _____

FIRM _____



70 65 60 55 50 45 40 35 30 25 20 15 10 5 0 5 10 15 20 25 30 35 40 45 50 55 60 65 70 75 80

DATE = DATE

PLOT DATE = DATE

PLOT SCALE = SCALE

USER NAME = USER