CONTRACT NO. 76A72

F.A.I. RTE.	SECTION	COUNTY	TOTAL SHEETS	SHEET NO.
70	82-(1,2,3,4)RS-1	ST CLAIR	43	43
STA.		TO STA.		
FED. ROAD DIST. NO.	ILLINOIS	FED. AID PROJECT		

SIGNS REQUIRED

24" DETOUR M4-1	12"	(22) (7 RELOCATED)	21" → M6-1 (R)	15"	(5)
24" SOUTH M3-3	12"	(1) (7 RELOCATED)	21" ← M6-1 (L)	15"	(10)
24" EAST M3-3	12"	(10) (7 RELOCATED)	21" ↑ M6-3	15"	(3)
24" NORTH M3-3	12"	(5) (7 RELOCATED)	21" ↗ M6-2 (L)	15"	(6)
INTERSTATE 70 M1-1	24"	(11) (5 RELOCATED)			
INTERSTATE 55 M1-1	24"	(11) (5 RELOCATED)			

SPECIAL TRAFFIC CONTROL STANDARD 01



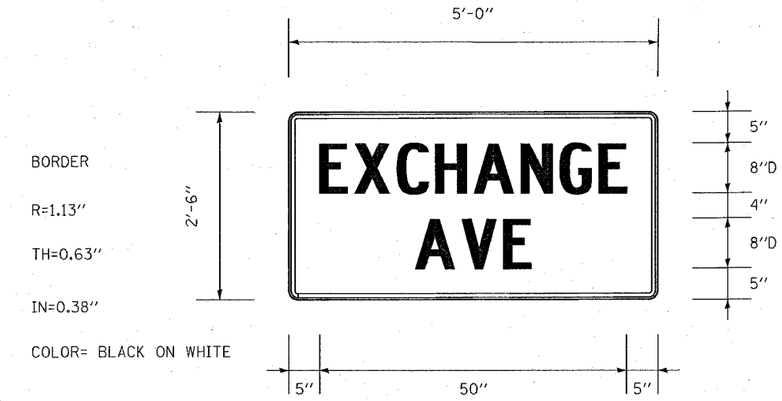

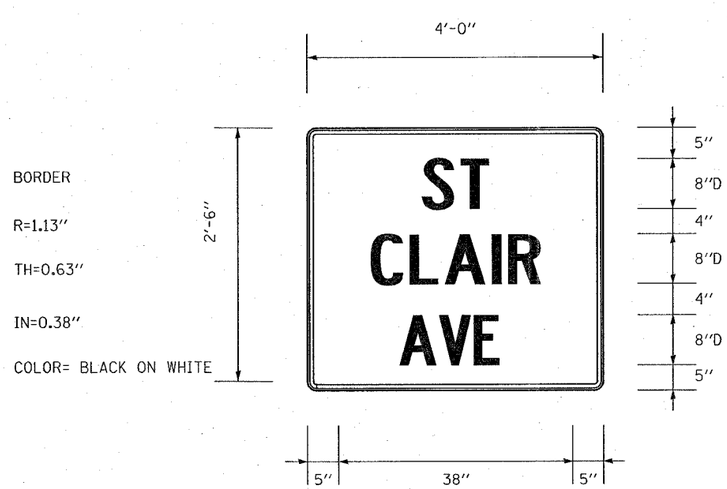

REVISIONS	
NAME	DATE

ILLINOIS DEPARTMENT OF TRANSPORTATION

TRAFFIC CONTROL AND PROTECTION (SPECIAL)

FAI 55/70/64
SECTION 82-(1,2,3,4)RS-1
ST CLAIR COUNTY

SCALE: VERT. HORIZ.
DRAWN BY
DATE
CHECKED BY

PLOT DATE = 2/15/2007
FILE NAME = c:\projects\ed04307\plan\pln04307b.dgn
PLOT SCALE = 50.0000 ' / IN.
REFERENCE = REF