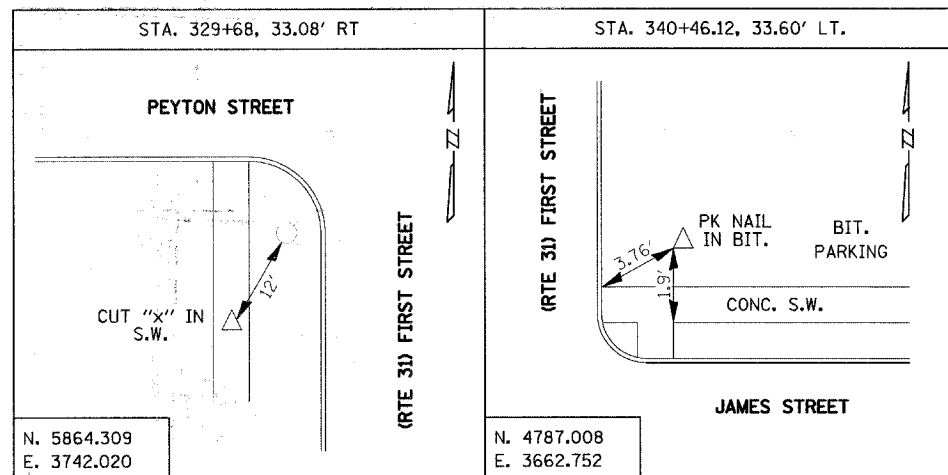


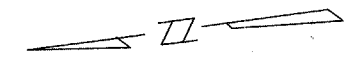
PROJECT NO.	CONTRACT NO.	COUNTY	TOTAL SHEETS
ROUTE	83622	KANE	42
SECTION	97-00084-00-CH		
ALIGNMENT, TIES AND BENCHMARKS			
F.H.W.A. REG.5 ILLINOIS PROJECT CMM-700			



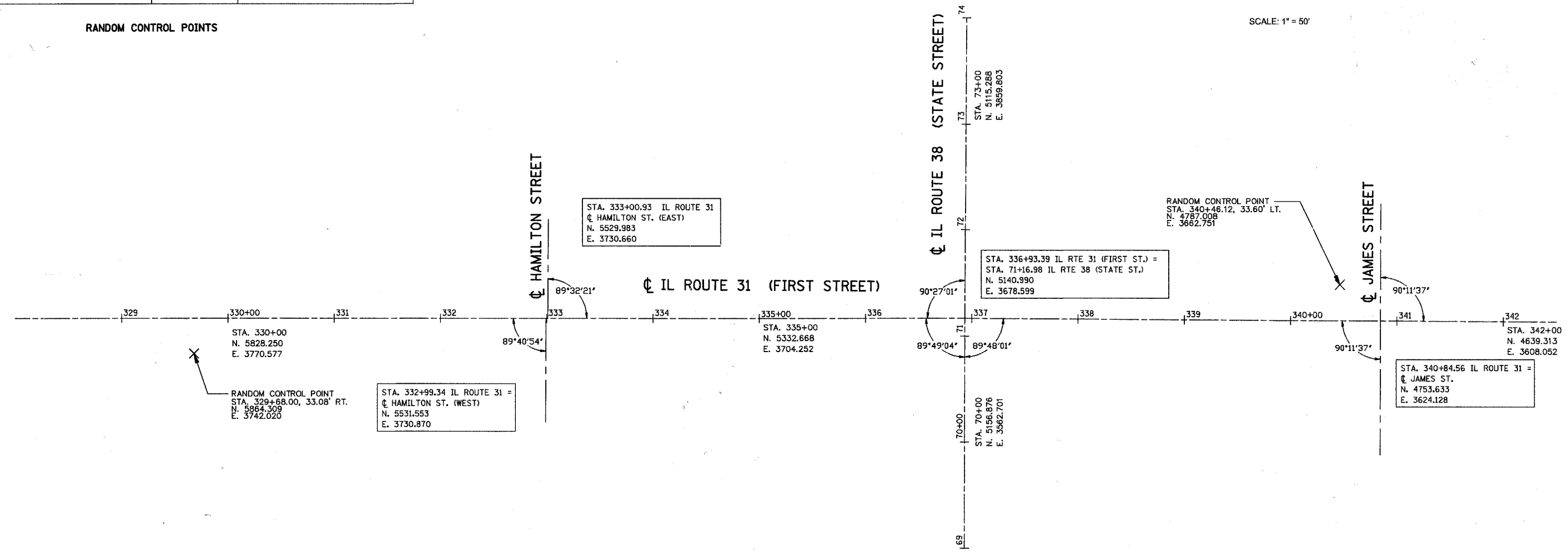
N. 5864.309
E. 3742.020

N. 4787.008
E. 3662.752

RANDOM CONTROL POINTS



SCALE: 1" = 50'



BENCHMARK:

1. CUT "X" IN SIDEWALK ALONG IL ROUTE 31, IN FRONT OF SALON BRONZINOS AT 507 SOUTH 3rd STREET. ELEVATION: 690.41
2. CUT "X" IN SIDEWALK ON THE SOUTHWEST CORNER OF PEYTON STREET AND IL ROUTE 31 IN FRONT OF RESIDENCE #128, ABOUT 12' SOUTHWEST OF FIRE HYDRANT. ELEVATION: 705.50

PLOT DATE: 7/27/2006
 PLOT SCALE: 1" = 50'
 USER NAME: BUSERS