CONT. NAME NO.	COUNTY	TOTAL SHTS.
83622		
SECTION	KANE	42
284-00-CH		
PARKING PLAN		
ILLINOIS	PROJECT CMM-7001	

SCALE: 1"=40'

LEGEND

- ONE-WAY CRYSTAL MARKER
- ONE-WAY AMBER MARKER
- TWO-WAY AMBER MARKER
- PROPOSED SIGN

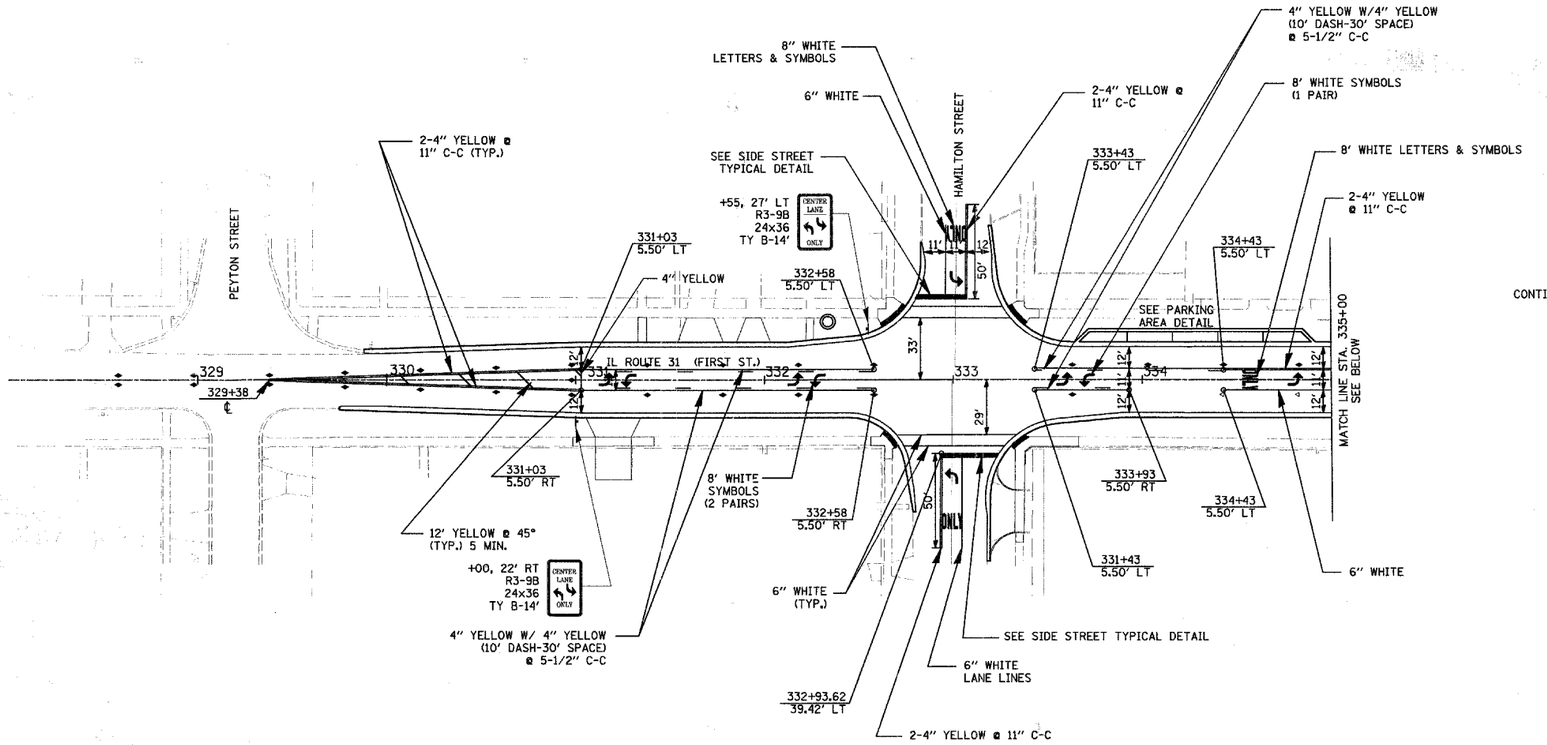

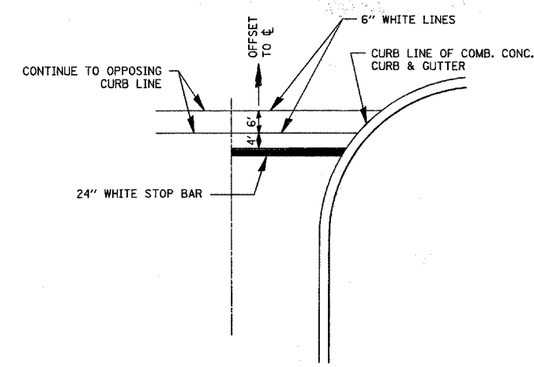

SIDE STREET TYPICAL DETAIL

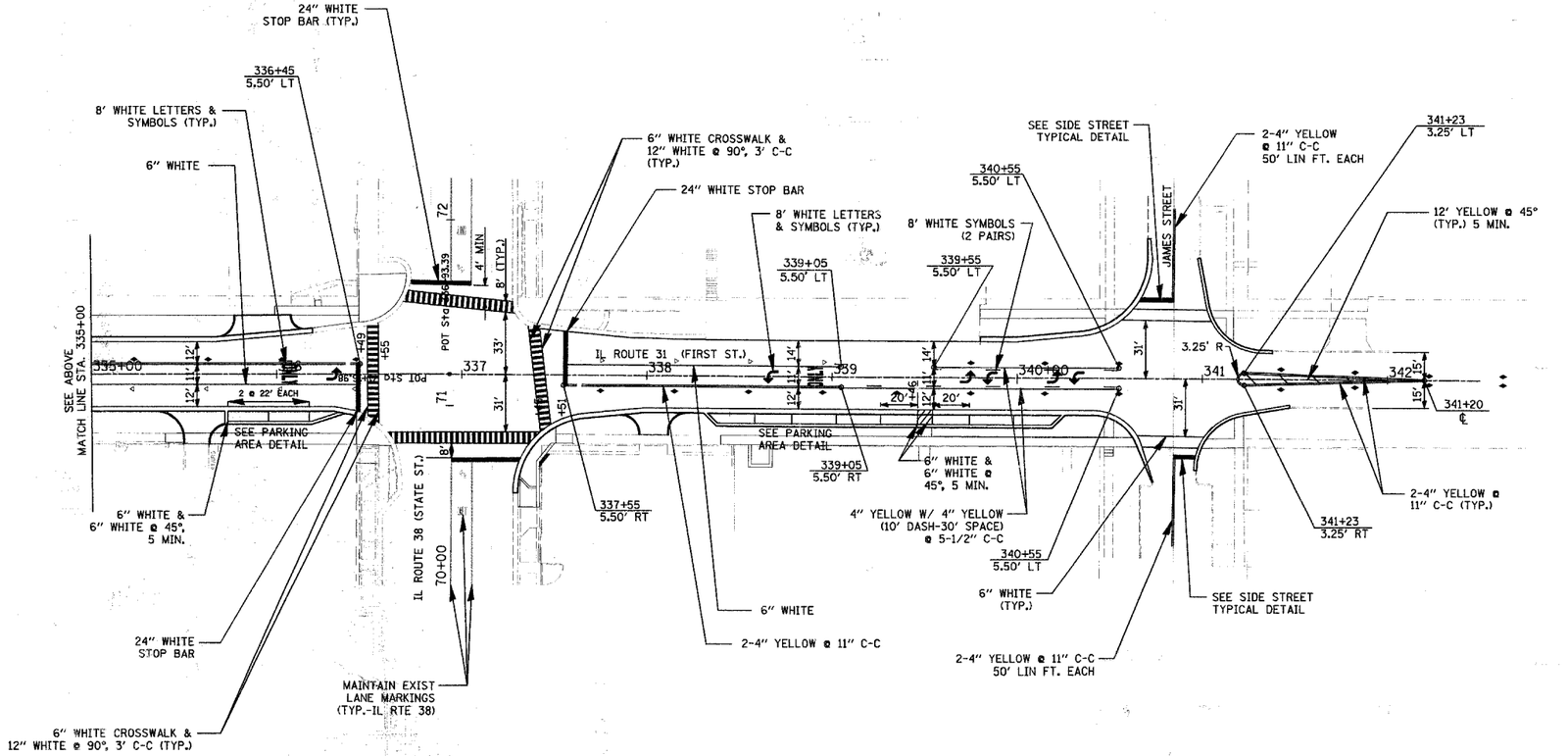

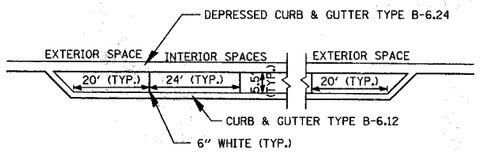

PARKING AREA DETAIL

NOTES

SIGNS

THE CONTRACTOR WILL BE REQUIRED TO RELOCATE OR REMOVE AND REPLACE EXISTING SIGNS WHICH INTERFERE WITH HIS CONSTRUCTION OPERATIONS AND TO TEMPORARILY RESET ALL SUCH SIGNS DURING CONSTRUCTION OPERATIONS. AN INVENTORY OF ALL EXISTING SIGNS SHALL BE SUBMITTED TO THE ENGINEER PRIOR TO THIS WORK. THIS WORK WILL BE CONSIDERED INCLUDED IN THE CONTRACT.

ALL WORK INVOLVING SIGNS SHALL BE GOVERNED BY ARTICLE 107.25 OF THE STANDARD SPECIFICATIONS AND THE FOLLOWING REQUIREMENTS:

1. SIGNS SHALL NOT BE MOVED UNTIL PROGRESS OF WORK NECESSITATES IT.

2. EVERY SIGN REMOVED MUST BE RE-ERECTED AT A TEMPORARY LOCATION IN A WORKMANLIKE MANNER AND BE VISIBLE TO TRAFFIC FOR WHICH IT IS INTENDED.

3. ALL SIGNS SHALL BE RE-ERECTED IN PERMANENT LOCATIONS AS THE ROADWAY IS COMPLETED. HORIZONTAL LOCATION FROM THE EDGE OF PAVEMENT SHALL BE AS DESIGNATED BY THE ENGINEER.

4. ALL EXISTING SIGNS THAT ARE REPLACED BY NEW SIGNS IN PERMANENT LOCATIONS, OR OTHERWISE DETERMINED BY THE ENGINEER TO BE OBSOLETE, SHALL BE REMOVED AND REMAIN THE PROPERTY OF THE CITY.

5. LONGER POSTS MAY BE REQUIRED AT SOME TEMPORARY OR PERMANENT SIGN LOCATIONS TO MAINTAIN PROPER SIGN ELEVATIONS.

PLOT DATE = 11/08/2006
FILE NAME = H:\83622\83622BS1S5\dwg\Pavement Markings.dgn
PLOT SCALE = @SCALE$
USER NAME = @USER$