CONTRACT NO. #83853

F.A. RTE.	SECTION	COUNTY	TOTAL SHEETS	SHEET NO.
2585	97-00071-00-PV	COOK	116	30
STA.	TO STA.			
FED. ROAD DIST. NO.	ILLINOIS	FED. AID PROJECT		

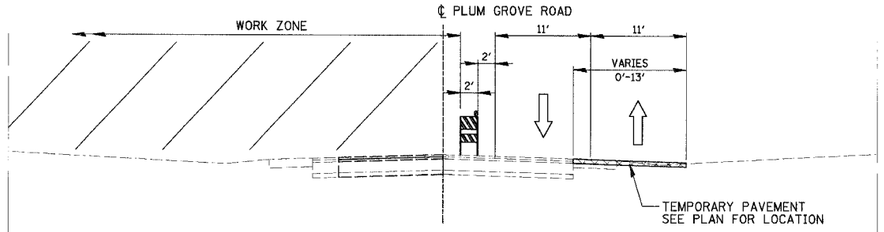

STAGE I MAINTENANCE OF TRAFFIC - PLUM GROVE ROAD

STA. 300+00 TO STA. 304+00

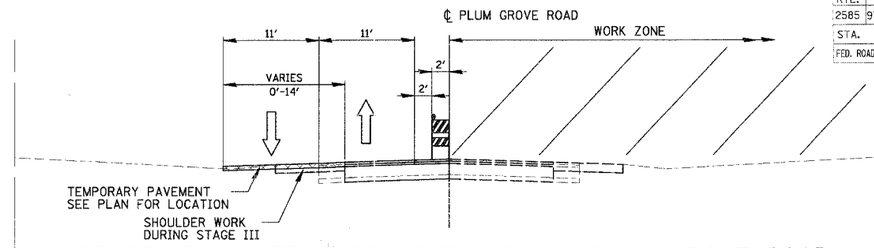

STAGE II MAINTENANCE OF TRAFFIC - PLUM GROVE ROAD

STA. 300+00 TO STA. 304+00

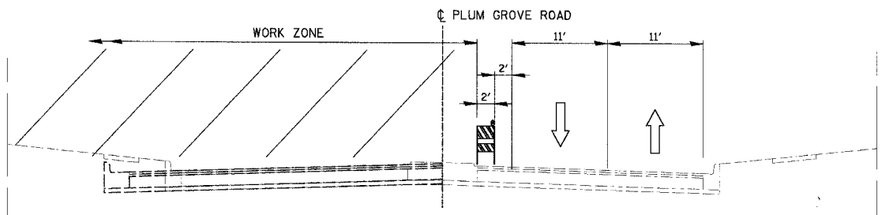

STAGE I MAINTENANCE OF TRAFFIC - PLUM GROVE ROAD

STA. 304+00 TO STA. 310+80

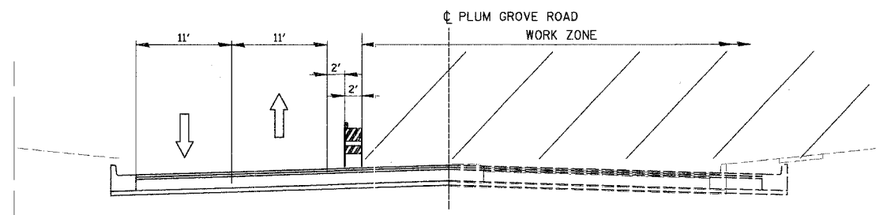

STAGE II MAINTENANCE OF TRAFFIC - PLUM GROVE ROAD

STA. 304+00 TO STA. 310+80

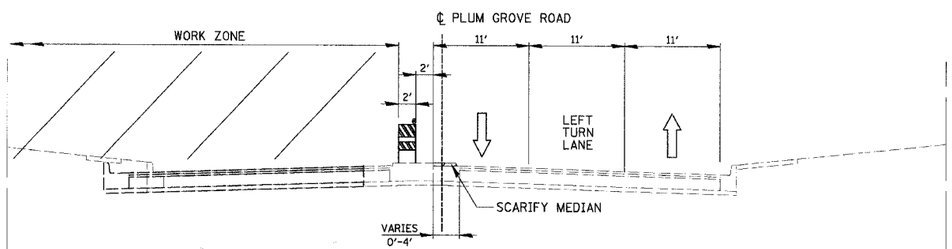

STAGE I MAINTENANCE OF TRAFFIC - PLUM GROVE ROAD

STA. 312+00 TO STA. 317+00

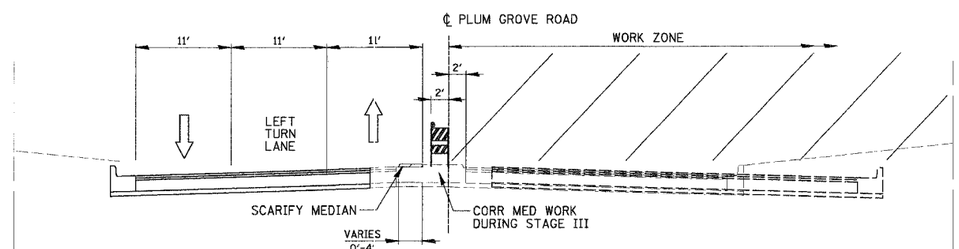

STAGE II MAINTENANCE OF TRAFFIC - PLUM GROVE ROAD

STA. 312+00 TO STA. 317+00

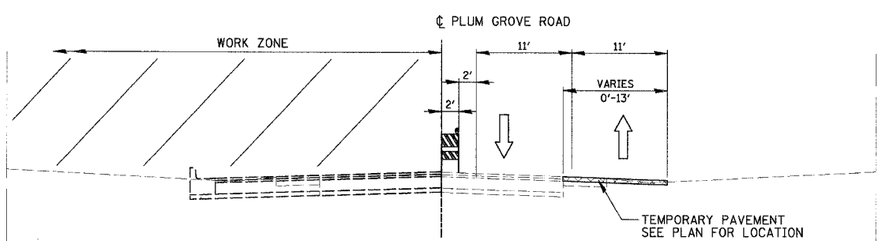

STAGE I MAINTENANCE OF TRAFFIC - PLUM GROVE ROAD

STA. 325+00 TO STA. 330+24

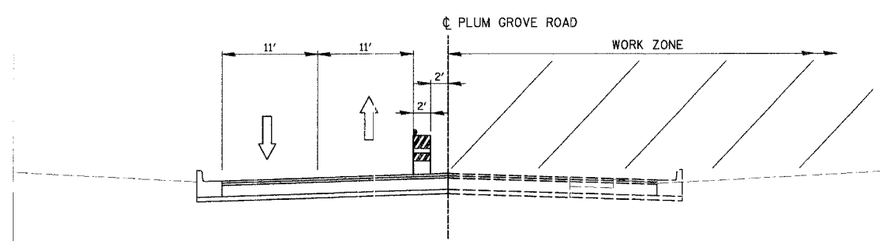

STAGE II MAINTENANCE OF TRAFFIC - PLUM GROVE ROAD

STA. 325+00 TO STA. 330+24

LEGEND:

1. TEMPORARY PAVEMENT MARKING LINE 4" (WHITE)
2. TEMPORARY PAVEMENT MARKING LINE 4" (YELLOW)
3. PAVEMENT MARKING TAPE, TYPE III 4" (WHITE)
4. PAVEMENT MARKING TAPE, TYPE III 4" (YELLOW 2' DASK - 6' SKIP)

NOTE:

THE CONTRACTOR SHALL REMOVE EXISTING PAVEMENT MARKINGS WHICH CONFLICT. THIS WORK SHALL BE PAID FOR AS WORK ZONE PAVEMENT MARKING REMOVAL.

REVISIONS	
NAME	DATE

ILLINOIS DEPARTMENT OF TRANSPORTATION

PLUM GROVE ROAD
MAINTENANCE OF TRAFFIC
TYPICAL SECTIONS

SCALE: NTS — DRAWN BY: PMM

DATE: 6/8/2006 — CHECKED BY: MCW

CHRISTOPHER B. BURKE ENGINEERING LTD.
9575 West Higgins Road, Suite 600
Rosemont, Illinois 60018
(847) 823-0500

PLAN — DATE — BY — SURVEYED — DRAWN — ALIGNMENT CHECKED — PLAN CHECKED — MKD FILE NAME — NOTE BOOK NO.

PROFILE — SURV NO. — DRAWN — PLOTTED — GRADES CHECKED — STRUCTURE CHECKED — STRUCTURE NOTE NO.

h:\rolmdwa\98361br48\design\98361br48_plum_mot.typ