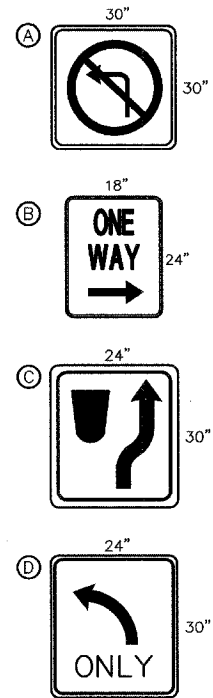
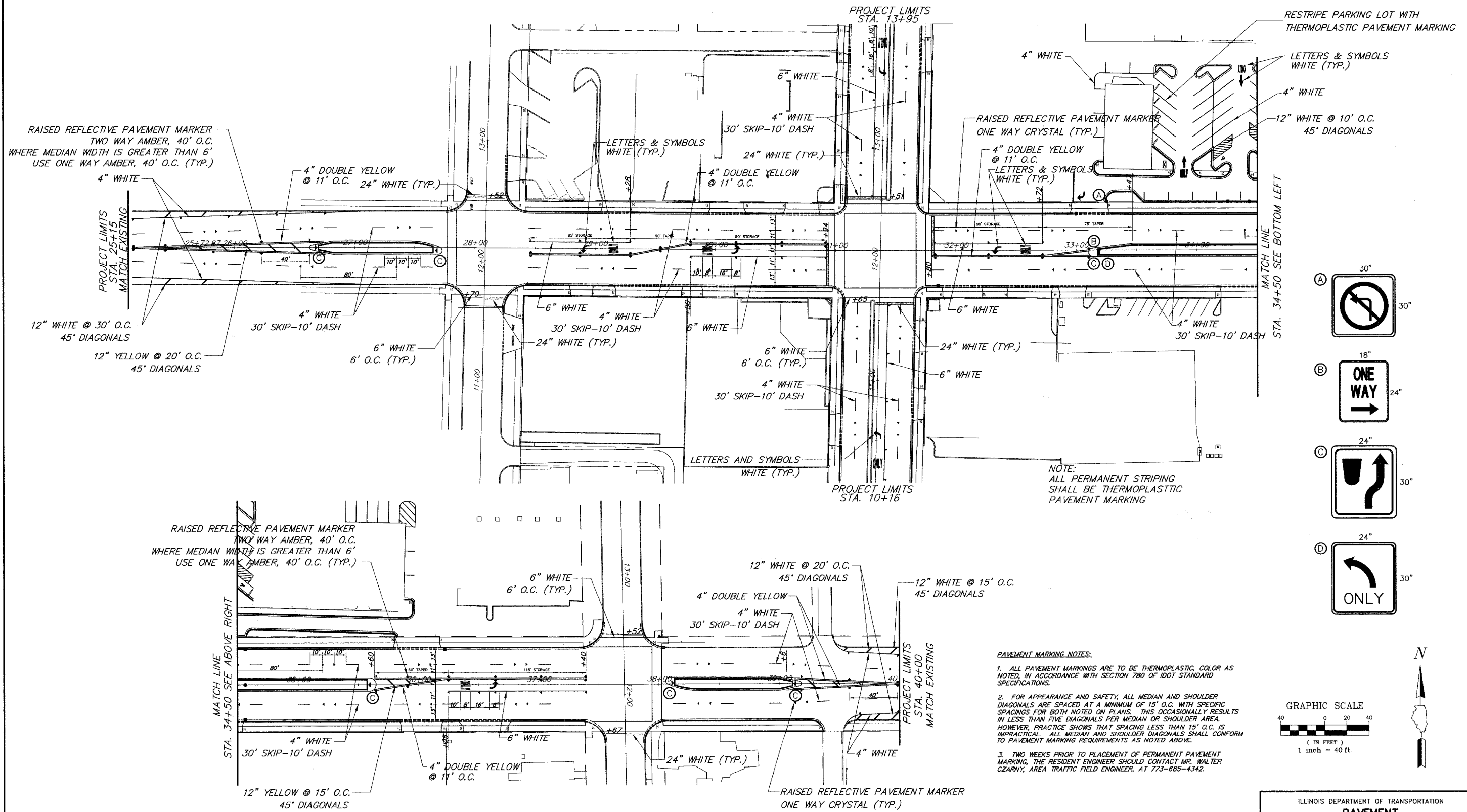
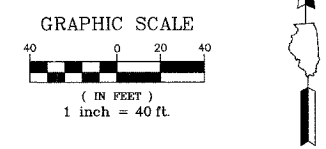


F.A.P. R.T.E.	SECTION	COUNTY	TOTAL SHEETS	SHEET NO.
1340	06-00048-00-RS	COOK	36	12
PAVEMENT MARKING PLAN				
ILLINOIS				



PAVEMENT MARKING NOTES:

1. ALL PAVEMENT MARKINGS ARE TO BE THERMOPLASTIC, COLOR AS NOTED, IN ACCORDANCE WITH SECTION 780 OF IDOT STANDARD SPECIFICATIONS.
2. FOR APPEARANCE AND SAFETY, ALL MEDIAN AND SHOULDER DIAGONALS ARE SPACED AT A MINIMUM OF 15' O.C. WITH SPECIFIC SPACINGS FOR BOTH NOTED ON PLANS. THIS OCCASIONALLY RESULTS IN LESS THAN FIVE DIAGONALS PER MEDIAN OR SHOULDER AREA. HOWEVER, PRACTICE SHOWS THAT SPACING LESS THAN 15' O.C. IS IMPRACTICAL. ALL MEDIAN AND SHOULDER DIAGONALS SHALL CONFORM TO PAVEMENT MARKING REQUIREMENTS AS NOTED ABOVE.
3. TWO WEEKS PRIOR TO PLACEMENT OF PERMANENT PAVEMENT MARKING, THE RESIDENT ENGINEER SHOULD CONTACT MR. WALTER CZARNY, AREA TRAFFIC FIELD ENGINEER, AT 773-685-4342.



PLANS PREPARED BY:
GEWALT HAMILTON
 ASSOCIATES, INC.
 Consulting Engineers & Surveyors
 850 Forest Edge Drive
 Vernon Hills, IL 60061
 (815) 476-9700
 (815) 476-9701 Fax

REVISIONS	
NAME	DATE

ILLINOIS DEPARTMENT OF TRANSPORTATION
PAVEMENT MARKING PLAN
 BUSINESS DISTRICT IMPROVEMENTS
 TOUHY AVE. AND CRAWFORD AVE.
 SECTION # 06-00048-00-RS

SCALE: 1" = 40'
 DATE: 11-2-06

DRAWN BY: DSM
 DESIGNED BY: DSM
 CHECKED BY: SDB