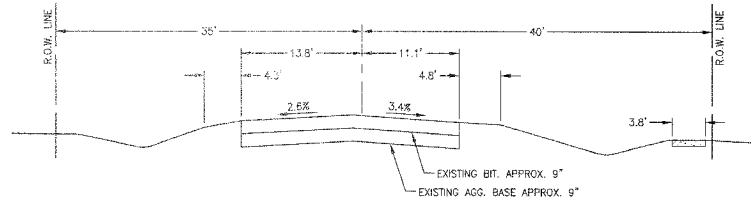
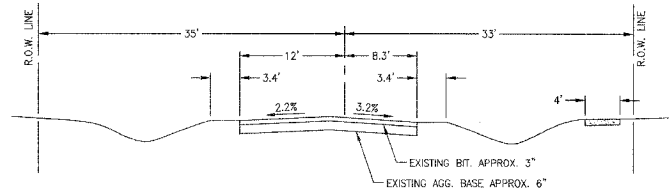


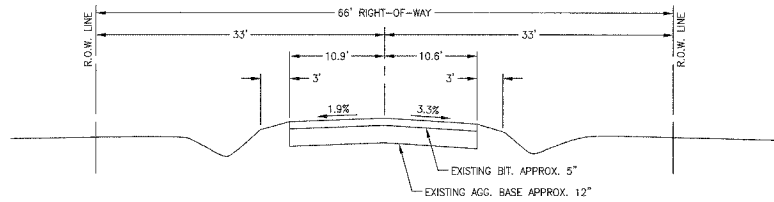
TYPICAL EXISTING ROADWAY CROSS SECTIONS



WALDRON ROAD - STA. 199+00 TO STA. 208+00
NOT TO SCALE

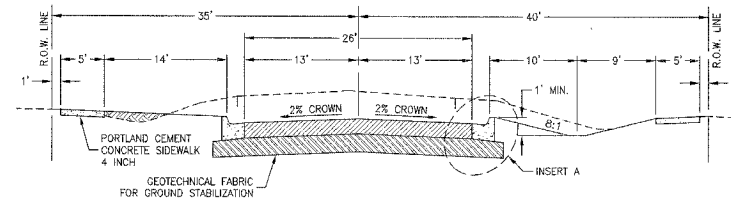


LOWE ROAD - STA. 9+24 TO STA. 36+50
NOT TO SCALE

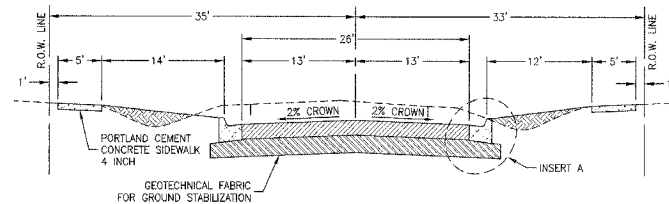


LOWE ROAD - STA. 36+50 TO STA. 151+50
NOT TO SCALE

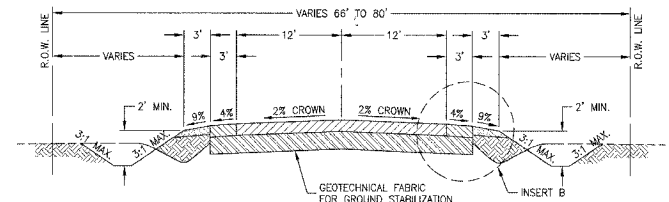
TYPICAL PROPOSED ROADWAY CROSS SECTIONS



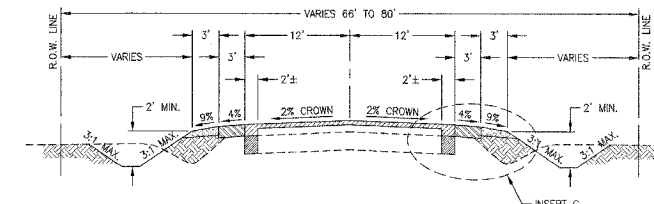
WALDRON ROAD - STA. 199+25 TO STA. 208+00
NOT TO SCALE



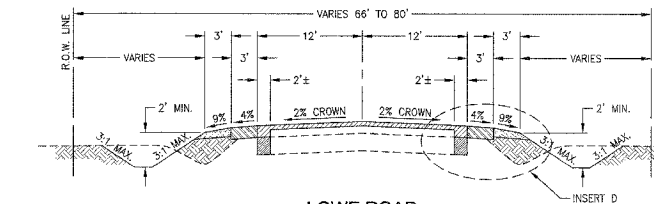
LOWE ROAD - STA. 9+50 TO STA. 36+50
NOT TO SCALE



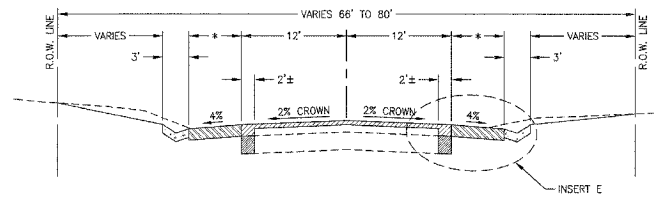
LOWE ROAD
STA. 36+66 TO STA. 38+00
STA. 106+50 TO STA. 109+53
STA. 110+74 TO STA. 113+00
STA. 134+50 TO STA. 138+00
NOT TO SCALE



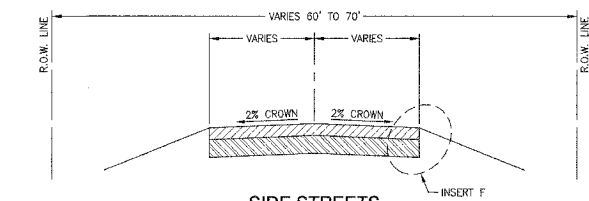
LOWE ROAD - STA. 38+00 TO STA. 54+00
NOT TO SCALE



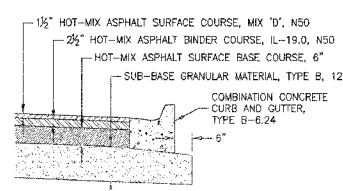
LOWE ROAD
STA. 54+00 TO STA. 106+50
STA. 113+00 TO STA. 134+50
STA. 138+00 TO STA. 151+50
EXCEPT TYPE A GUTTER SECTIONS (BELOW)
NOT TO SCALE



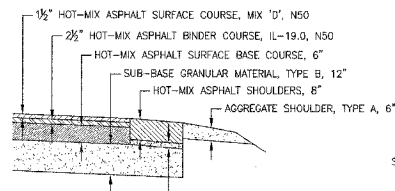
LOWE ROAD
STA. 76+00 TO STA. 77+40 RT *#6'
STA. 76+50 TO STA. 77+85 LT *#6'
STA. 85+00 TO STA. 87+10 RT *#6'
STA. 142+15 TO STA. 151+50 RT *#4'
NOT TO SCALE



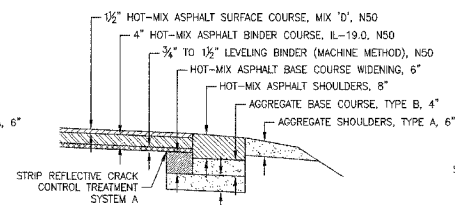
SIDE STREETS
IRVINE STREET - STA. 301+40 TO STA. 302+30
OLD WALDRON ROAD - STA. 14+30 LT
SIXTH STREET - STA. 16+85 RT
RICHARD STREET - STA. 20+48 LT
STRASMA DRIVE - STA. 29+00 LT
NOT TO SCALE



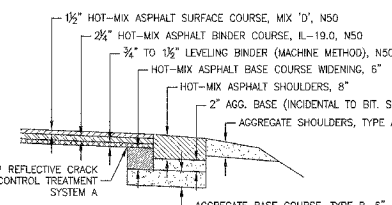
INSERT A
NOT TO SCALE



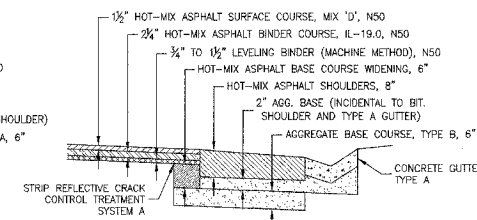
INSERT B
NOT TO SCALE



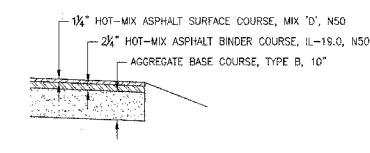
INSERT C
NOT TO SCALE



INSERT D
NOT TO SCALE



INSERT E
NOT TO SCALE



INSERT F
NOT TO SCALE

FAU SITE #	SECTION **	COUNTY	TOTAL SHEETS	SHEET NO.
		KANKAKEE	83	4

CONTRACT NO. 87314
FED. ROAD DIST. NO. ILLINOIS FED. AID PROJECT
* LOWE RD. FAU 6209/WALDRON RD. FAU 6184
** 02-00284-00-WR & 01-00017-00-FP

TYSON ENGINEERING, INC.
CONSULTING CIVIL ENGINEERS
LAND SURVEYORS
DESIGN FIRM LICENSE #184-001136
367 SOUTH SCHUYLER AVENUE
KANKAKEE, ILLINOIS 60901
PHONE (815) 952-7406

This document and the ideas and designs incorporated herein, as an instrument of professional service, is the property of Tyson Engineering Inc. and is not to be used in whole or in part, for any other project without written authorization of Tyson Engineering Inc.

Do not scale drawings. Use dimensions only. Contractor shall be responsible for verifying all dimensions.

Information hereon and herein is confidential.

REVISIONS			
NO.	DATE	BY	DESCRIPTION
3	10/24/06	MRG	PER IDOT REVIEW
4	12/29/06	MRG	PER COUNTY REV

TYPICAL ROADWAY CROSS SECTIONS

PROJECT: **PROPOSED IMPROVEMENTS FOR LOWE ROAD**
FROM IL-17 TO WALDRON ROAD
WALDRON ROAD
FROM CORP. LIMITS TO DIVISION STREET

SECTION
02-00284-00-WR &
01-00017-00-FP

DATE: 7/10/06	JOB NO. E01015
SCALE: N/A	FILE NO.
DRAWN BY: MRG	SHEET 4
CHECKED BY: SRM	83