

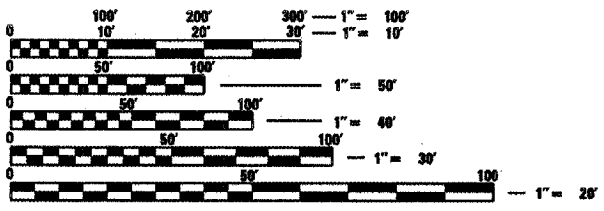
INDEX OF SHEETS

- 1 COVER SHEET
- 2 GENERAL NOTES
- 3 SUMMARY OF QUANTITIES
- 4-5 SCHEDULE OF QUANTITIES
- 6-10 TYPICAL SECTIONS
- 11 SURVEY TIE POINTS & BENCHMARKS
- 12-14 ALIGNMENT PLANS
- 15-16 HORIZONTAL ALIGNMENT DATA
- 17-19 ROW & EASEMENT PLANS
- 20-24 PROPOSED PLAN & PROFILES
- 25 PARKING LOT DETAILS
- 26-28 SIGNING DETAILS
- 29 MISCELLANEOUS DETAILS
- 30-31 WALL DETAILS
- 32 DEADMAN ANCHOR DETAIL
- 33-35 DISTRICT CADD STANDARDS
- 36-43 CROSS SECTIONS

LIST OF STANDARDS

280001-03	701601-04
424001-04	701602-02
602301-01	701701-04
604001-02	702001-06
606001-03	720001
664001-01	720006-01
701501-03	780001-01

SCALES




FULL SIZE PLANS HAVE BEEN PREPARED USING STANDARD ENGINEERING SCALES. REDUCED SIZED PLANS WILL NOT CONFORM TO STANDARD SCALES. IN MAKING MEASUREMENTS ON REDUCED PLANS, THE ABOVE SCALES MAY BE USED.

PROJECT INFORMATION

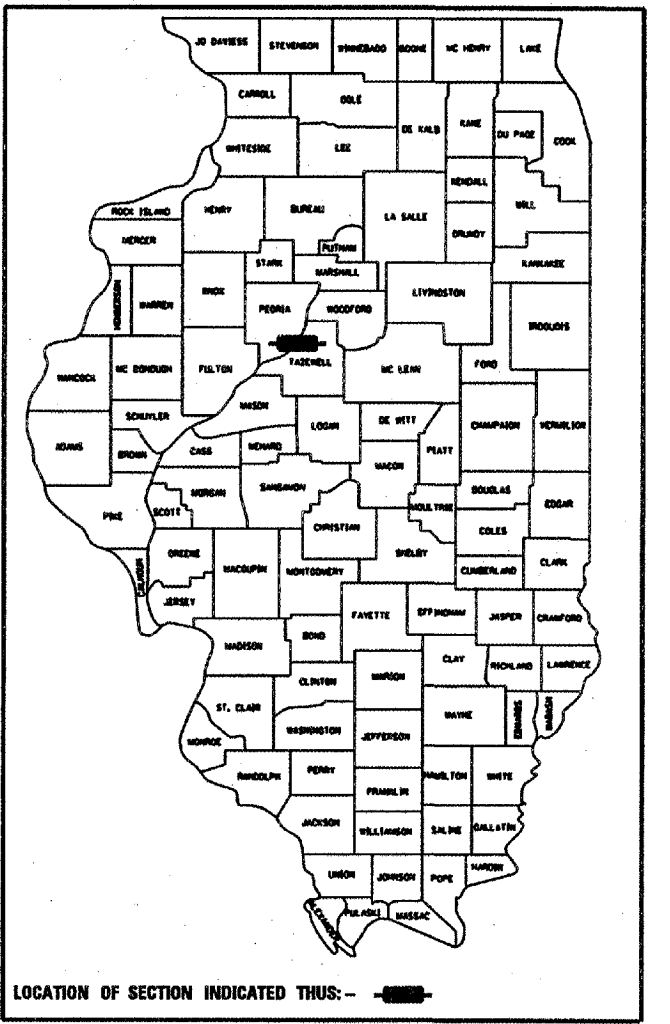

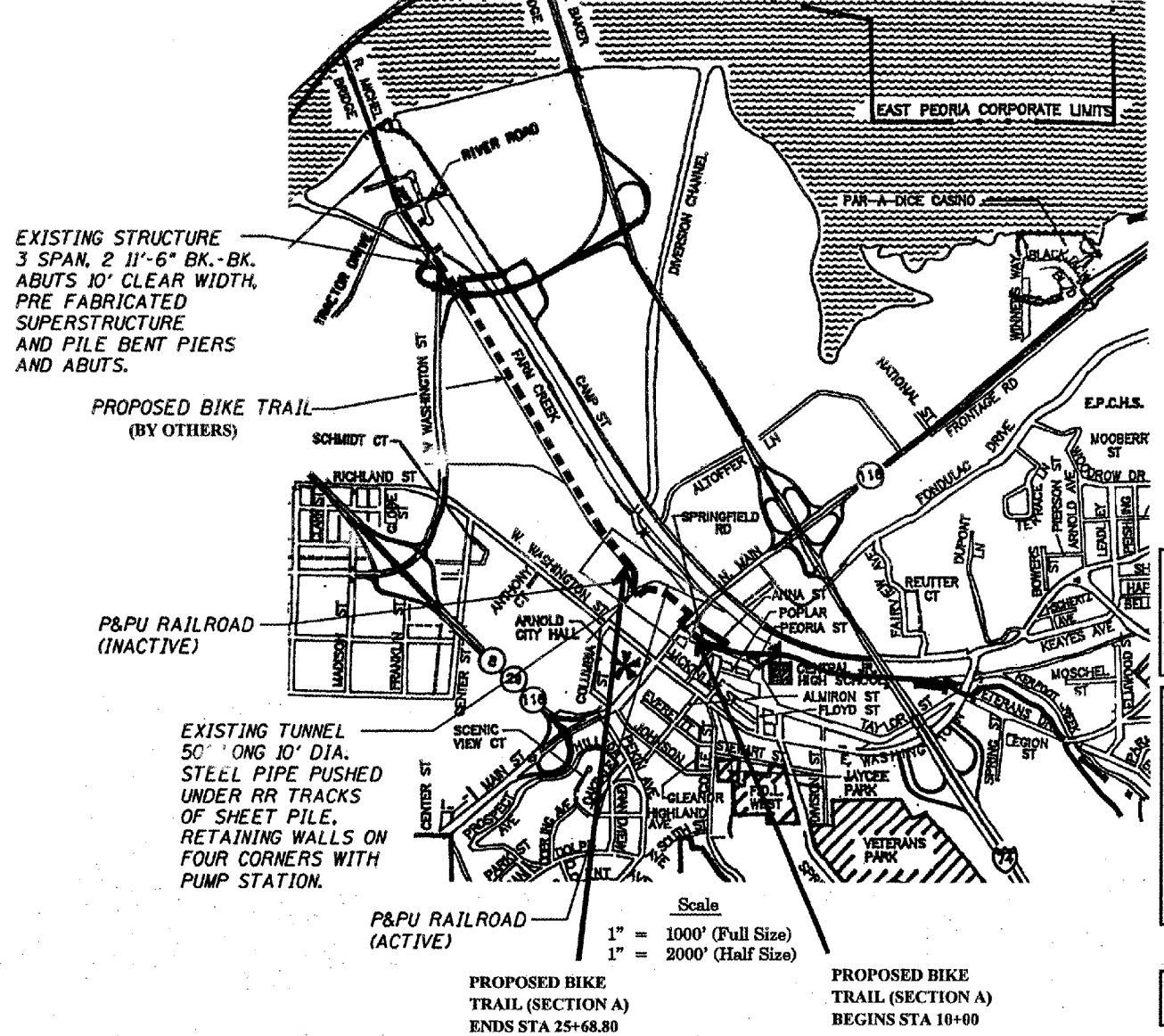
RAI Job No 56.46
 Date August 2008
 Engineering Contact ... Don Bell



CONTRACT NO: 89302
 JOB NO: C-94-092-03



**DEPARTMENT OF TRANSPORTATION
 PLANS FOR PROPOSED
 LOCAL AGENCY ENHANCEMENT
 CITY OF EAST PEORIA
 SECTION 03-00123-03-BT
 PROJECT TE - 00D4 (095)
 (RIVER TRAIL OF ILLINOIS-PHASE III)
 CAMP STREET LEG (SECTION A)**



APPROVED February 8 2007
Charles F. Dobbelaire
 MAYOR, CITY OF EAST PEORIA

PASSED Feb 22 2007
John Laballe
 DISTRICT ENGINEER OF LOCAL ROADS & STREETS

PROPOSED ENHANCEMENT:
 THIS PROJECT CONSISTS OF THE CONSTRUCTION OF 0.30 MILES OF BICYCLING TRAIL PARALLEL TO CAMP STREET ALONG FARM CREEK IN EAST PEORIA. CONSTRUCTION CONSISTS OF EARTHWORK, BITUMINOUS PAVEMENT, CONCRETE PAVEMENT, TRAIL SIGNING, AND PLACEMENT OF SEGMENTAL CONCRETE BLOCK RETAINING WALLS.

RELEASING FOR
 BID BASED ON
 LIMITED REVIEW FEB 23 2007
[Signature]
 DEPUTY DIRECTOR OF HIGHWAYS,
 REGION THREE ENGINEER
 STATE OF ILLINOIS
 DEPARTMENT OF TRANSPORTATION

THESE PLANS HAVE BEEN REVISED BY PATRICK N. MEYER & ASSOCIATES, INC. TO DENOTE CURRENT SPECIFICATIONS. THEY HAVE ALSO BEEN REVISED TO DENOTE THE SUMMARY OF QUANTITIES FOR SECTION A.

FUNCTIONAL CLASSIFICATION: BIKEWAY
DESIGN SPEED: 20 MPH
DESIGN GUIDELINES: AASHTO BICYCLE
GROSS LENGTH OF ENHANCEMENT = 1,568.8 FT = 0.30 MILES
NET LENGTH OF ENHANCEMENT = 1,568.8 FT = 0.30 MILES

	Title Page	
	Scale: See Location Map	Project No.: 56.46
	Date: August 2003	Drawing:

2/7/2007 8:07:44 AM Project: 03-00123-03-BT-001-01-Cover-Sheet.dwg