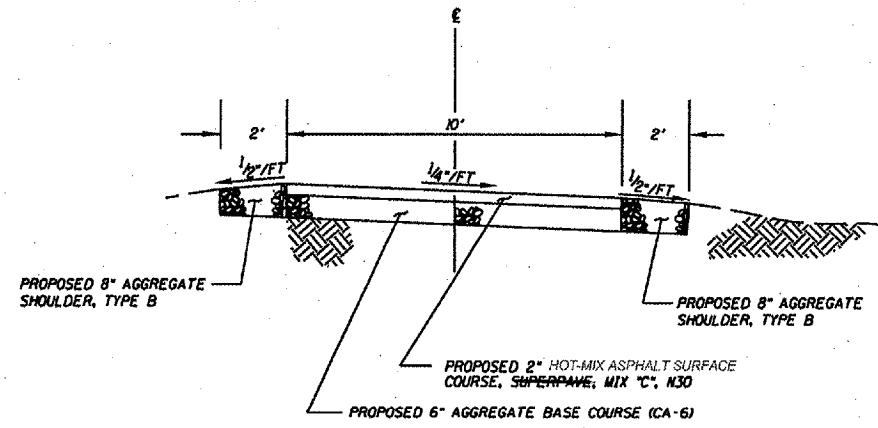


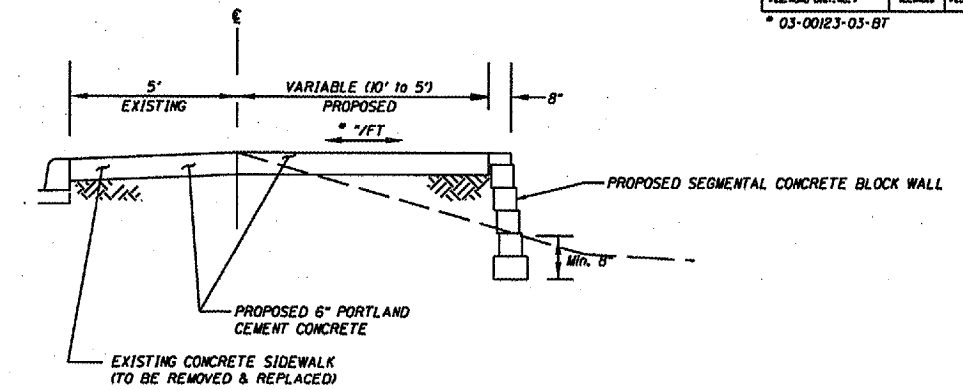
STATE OF ILLINOIS
DEPARTMENT OF TRANSPORTATION

ROUTE NO.	SECTION	COUNTY	SHEET	TOTAL
03-00123	03-BT	Tazewell	43	6
PROJECT NO. 03-00123-03-BT		CONTRACT # 69302		



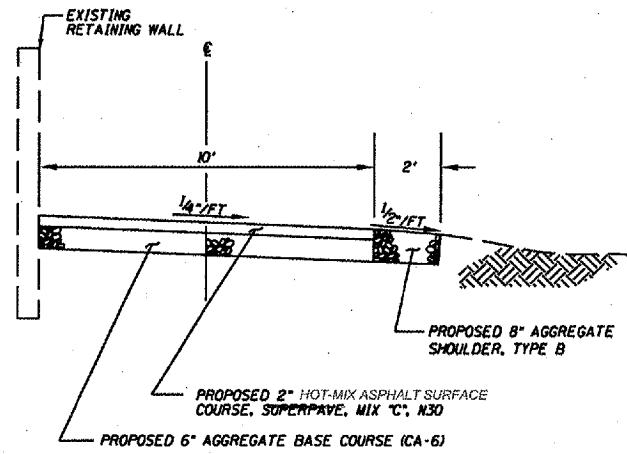
TYPICAL SECTION

STA. 10+00.00 TO STA. 10+60.76
NOT TO SCALE



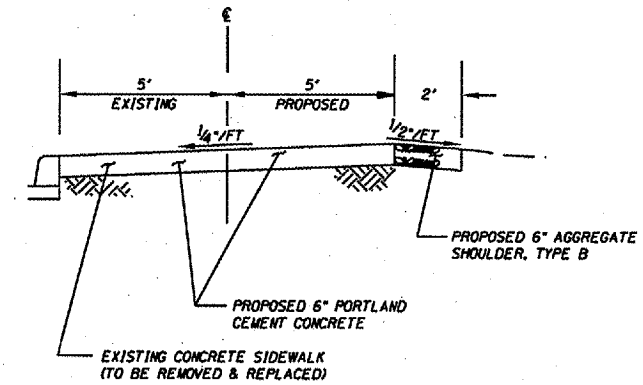
TYPICAL SECTION

STA. 11+83.58 TO STA. 12+31.38
NOT TO SCALE



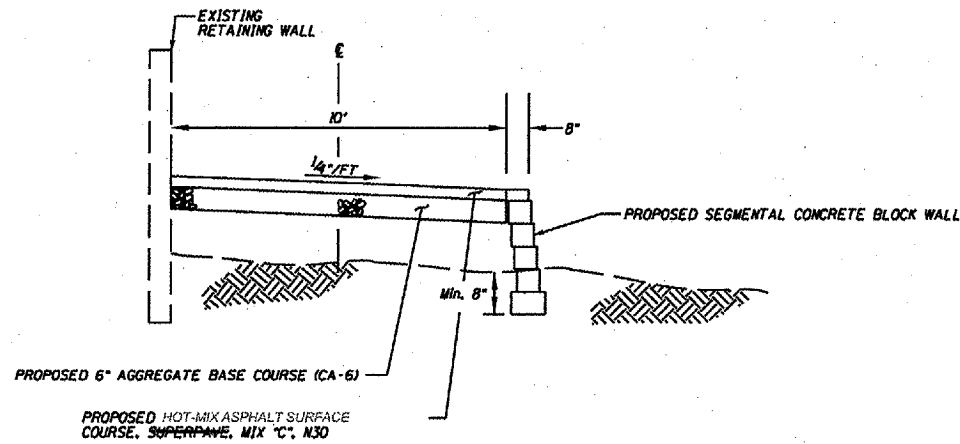
TYPICAL SECTION

STA. 10+60.76 TO STA. 11+41.00
NOT TO SCALE



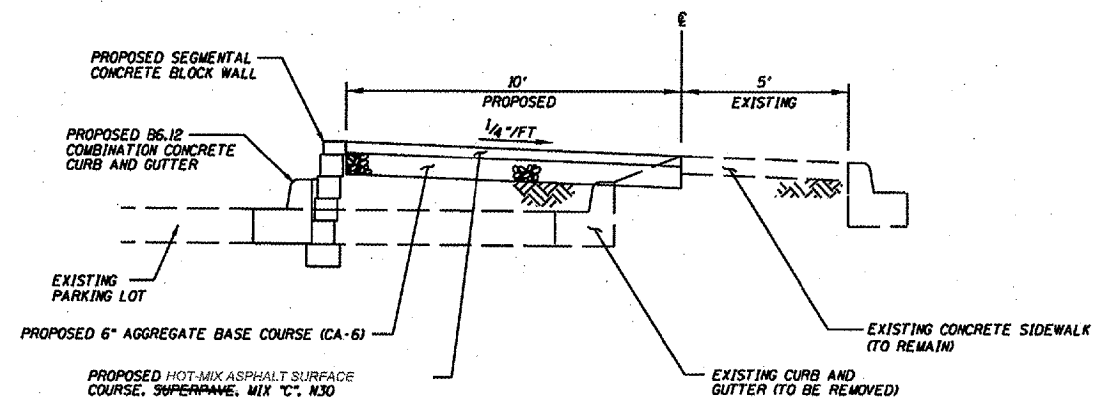
TYPICAL SECTION

STA. 12+76.19 TO STA. 13+58.53
NOT TO SCALE



TYPICAL SECTION

STA. 11+41.00 TO STA. 11+83.58
NOT TO SCALE



TYPICAL SECTION

STA. 14+78.62 TO STA. 15+63.66
NOT TO SCALE

NOTE: STA. 12+31.38 TO STA. 12+76.19 (ENTRANCE TO CVS)
STA. 13+58.53 TO STA. 14+78.62 (CROSSING AT MAIN ST.)

TYPICAL SECTIONS
BIKE TRAIL OVER FARM CREEK
SECTION 03-00123-03-BT
TAZEWELL COUNTY

DESIGNED	RMB	RANDOLPH & ASSOCIATES, INC. 111 S. PULASKI AVENUE, SUITE 200, CHICAGO, IL 60607-1001 TEL: 312.329.8800 FAX: 312.329.8801 WWW.RANDOLPH-ASSOCIATES.COM	FILE NUMBER	56.46
CHECKED	CWB		DATE	August 2003
DRAWN	RMB			
CHECKED	CWB			