F.A.U. RTE.	SECTION	COUNTY	TOTAL SHEETS	SHEET NO.
6998	99-00209-01-PV	VERMILION	296	13
STA.		TO STA.		
FED. ROAD DIST. NO.	ILLINOIS	FED. AID PROJECT-		

CONTRACT NO.: 91358

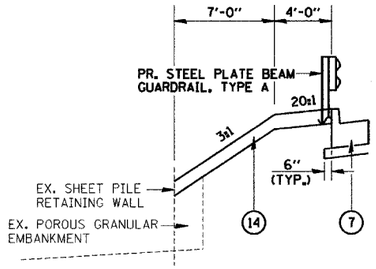

DETAIL A

STA. 108+11.77 TO STA. 108+42.38

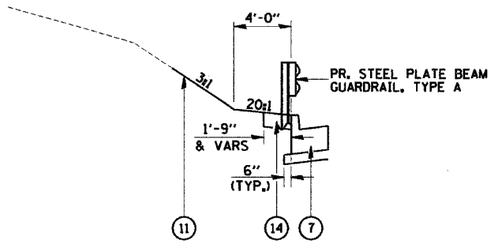

DETAIL B

STA. 108+42.38 TO STA. 110+68.85

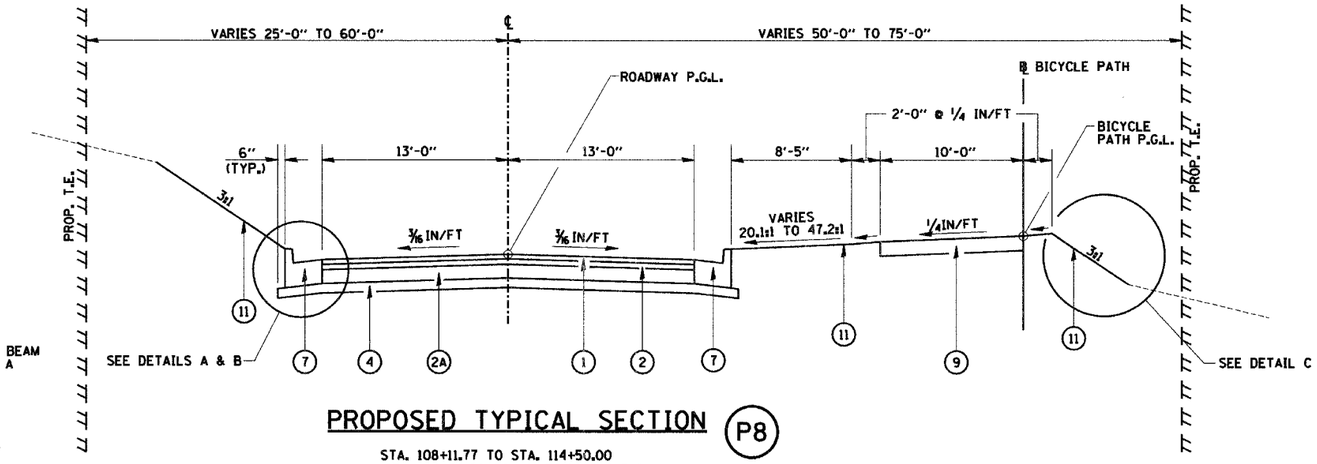

PROPOSED TYPICAL SECTION (P8)

STA. 108+11.77 TO STA. 114+50.00
(STA. 114+50.00 TO 141+50.00 BUILT IN
CONTRACT 1 - SEE EXISTING TYPICAL SECTION E8)
STA. 141+50.00 TO STA. 142+78.36

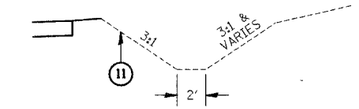

DETAIL C

STA. 108+11.77 TO STA. 110+85.00

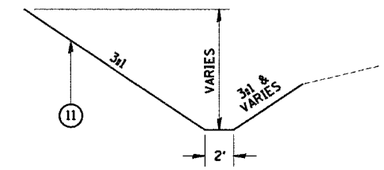

DETAIL C

STA. 141+50.00 TO STA. 142+78.36

PROPOSED LEGEND:

- (1) POLYMERIZED HOT-MIX ASPHALT SURFACE COURSE, MIX "D", N70, 2"
- (2) POLYMERIZED HOT-MIX ASPHALT BINDER COURSE, IL-19.0, N70, 2 1/4"
- (2A) HOT-MIX ASPHALT BINDER COURSE, IL-19.0, N70, 5 3/4"
- (4) AGGREGATE BASE COURSE, TYPE A, 5.5"
- (5) AGGREGATE BASE COURSE, TYPE A, 6.5"
- (7) COMBINATION CONCRETE CURB & GUTTER, TYPE B-6.24
- (8) COMBINATION CONCRETE CURB & GUTTER, TYPE B-9.24
- (9) PORTLAND CEMENT CONCRETE SIDEWALK, 5"
- (10) PORTLAND CEMENT CONCRETE SIDEWALK, 5", SPECIAL
- (11) SEEDING, CLASS 1A
- (12) AGGREGATE SHOULDER, TYPE A, 6"
- (14) STONE RIPRAP, CLASS A2 (SPECIAL)

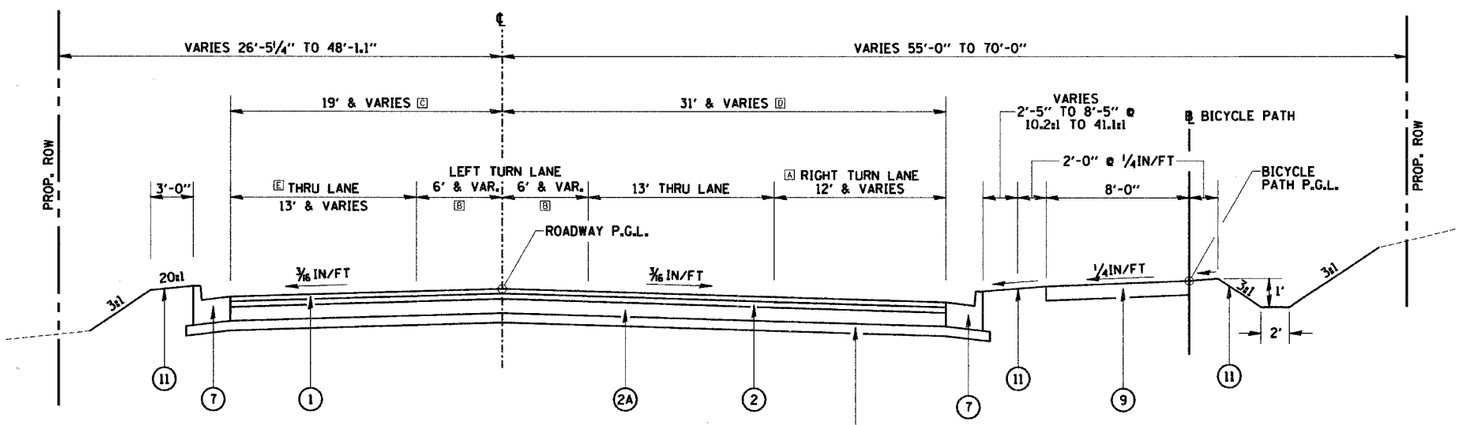

PROPOSED TYPICAL SECTION (P9)

STA. 142+78.36 TO STA. 147+75.37
(STA. 147+75.37 TO STA. 148+11.37 - SEE
BOWMAN AVE. TYPICAL SECTIONS P15 & P16)

(4) (STA. 142+78.36 TO STA. 146+64.24)

(5) (STA. 146+64.24 TO STA. 147+75.37)

NOTES:

A STA. 142+78.36 TO STA. 144+88.36, 0'-0"
STA. 144+88.36 TO STA. 146+08.36, VARIES 0'-0" TO 12'-0"
STA. 146+08.36 TO STA. 147+11.44, 12'-0"
STA. 147+11.44 TO STA. 147+75.37, VARIES 12'-0" TO 123'-10"

B STA. 142+78.36 TO STA. 144+88.36, VARIES 0'-0" TO 6'-0"

C STA. 142+78.36 TO STA. 144+88.36, VARIES 13'-0" TO 19'-0"
STA. 144+88.36 TO STA. 146+64.24, 19'-0"
STA. 146+64.24 TO STA. 147+75.37, VARIES 19'-0" TO 79'-2"

D STA. 142+78.36 TO STA. 146+08.36, VARIES 13'-0" TO 31'-0"
STA. 146+08.36 TO STA. 147+11.44, 31'-0"
STA. 147+11.44 TO STA. 147+75.37, VARIES 31'-0" TO 142'-10"

E STA. 142+78.36 TO STA. 146+64.24, 13'-0"
STA. 146+64.24 TO STA. 147+75.37, VARIES 13'-0" TO 73'-2"

(P8) TO (P9) = LABELS FOR PLANS SHEET TO REFERENCE PROPOSED TYPICALS

REVISIONS	
NAME	DATE

CITY OF DANVILLE, ILLINOIS

WINTER AVENUE RECONSTRUCTION
PROPOSED TYPICAL SECTIONS
P8-P9
WINTER AVENUE

SCALE: NTS — DATE: 12/21/06
DRAWN BY: NIL — CHECKED BY: MBF

PLAN — SURVEYED / PLOTTED / ALIGNMENT CHECKED / GRADE CHECKED / CADD FILE NAME / NOTE BOOK NO. / BY / DATE