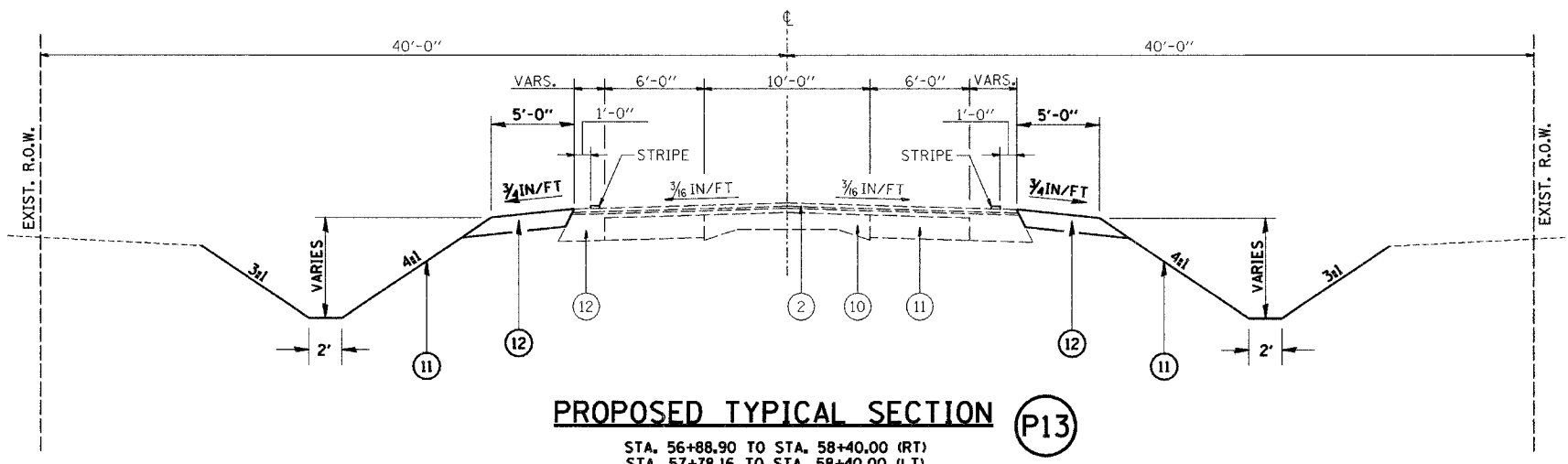
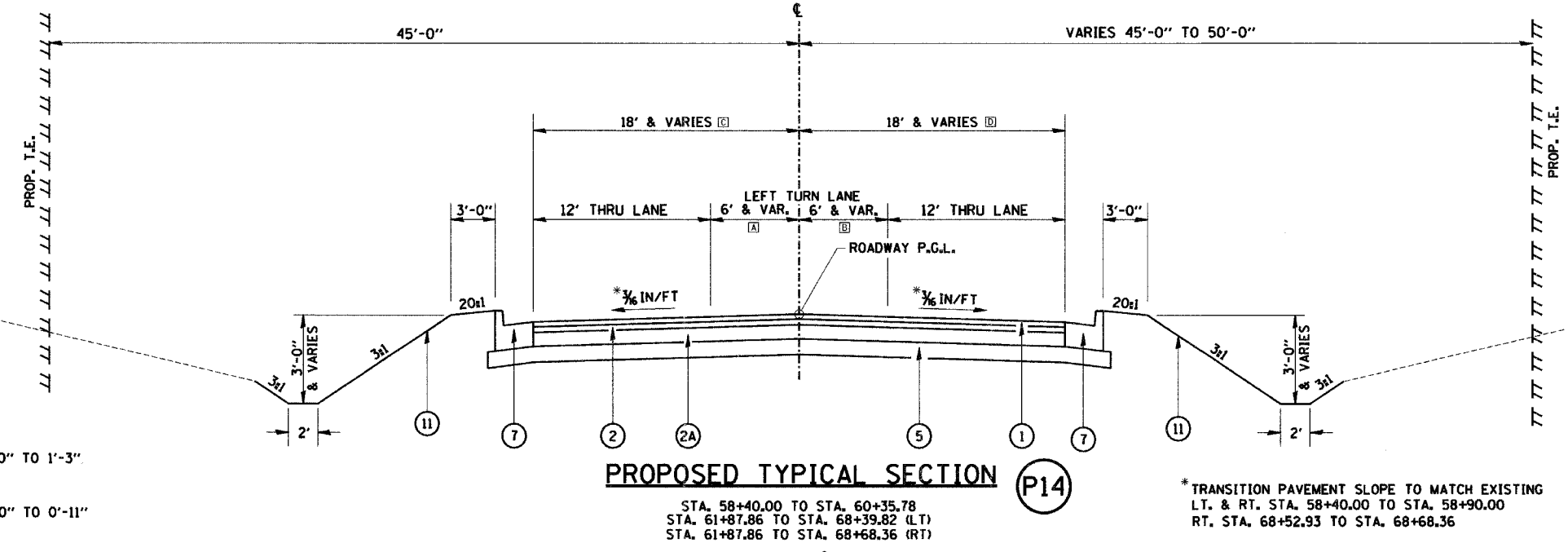


PLAN	DATE
SURVEYED	BY
PLOTTED	
REVISIONS	
NOTE BOOK	
NO.	



PROPOSED TYPICAL SECTION P13
 STA. 56+88.90 TO STA. 58+40.00 (RT)
 STA. 57+78.16 TO STA. 58+40.00 (LT)

- EXISTING LEGEND:**
- ② EX. BIT. SURFACE, 4"
 - ⑩ EX. P.C.C. PAVEMENT, 9-6-9
 - ⑪ EX. P.C.C. BASE COURSE, 8"
 - ⑫ EX. BIT. BASE COURSE, 9 1/2"

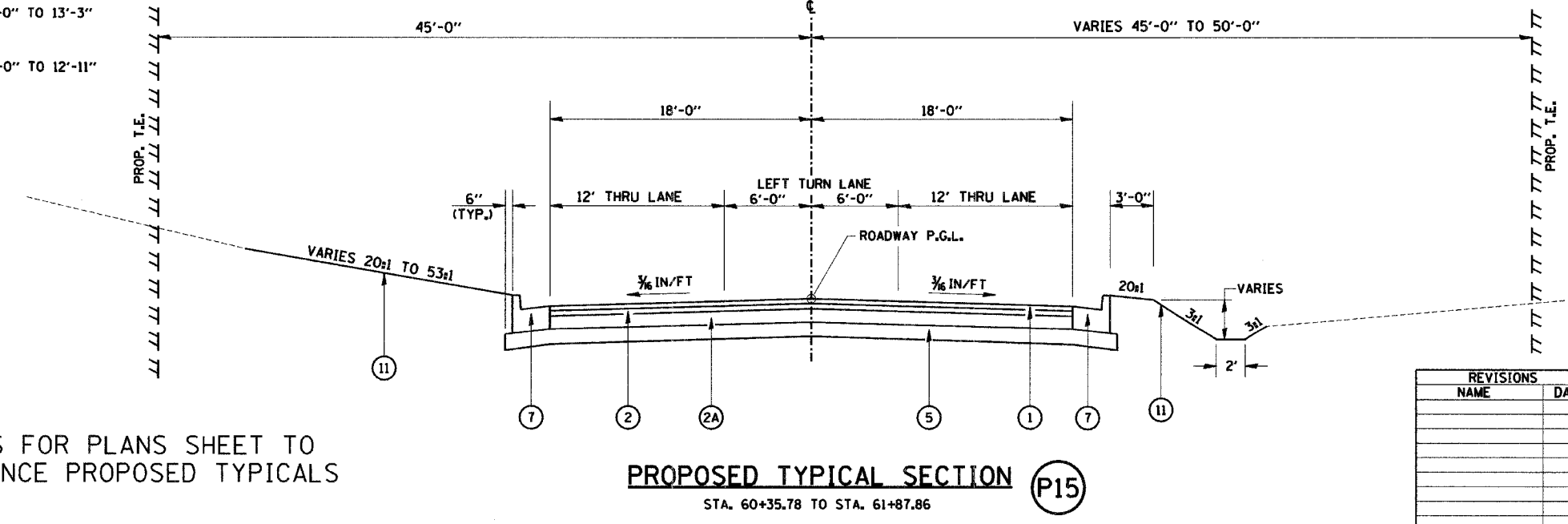


PROPOSED TYPICAL SECTION P14
 STA. 58+40.00 TO STA. 60+35.78
 STA. 61+87.86 TO STA. 68+39.82 (LT)
 STA. 61+87.86 TO STA. 68+68.36 (RT)

* TRANSITION PAVEMENT SLOPE TO MATCH EXISTING
 LT. & RT. STA. 58+40.00 TO STA. 58+90.00
 RT. STA. 68+52.93 TO STA. 68+68.36

- PROPOSED LEGEND:**
- ① POLYMERIZED HOT-MIX ASPHALT SURFACE COURSE, MIX "D", N70, 2"
 - ② POLYMERIZED HOT-MIX ASPHALT BINDER COURSE, IL-19.0, N70, 2 1/4"
 - ②A HOT-MIX ASPHALT BINDER COURSE, IL-19.0, N70, 5 3/4"
 - ④ AGGREGATE BASE COURSE, TYPE A, 5.5"
 - ⑤ AGGREGATE BASE COURSE, TYPE A, 6.5"
 - ⑦ COMBINATION CONCRETE CURB & GUTTER, TYPE B-6.24
 - ⑧ COMBINATION CONCRETE CURB & GUTTER, TYPE B-9.24
 - ⑨ PORTLAND CEMENT CONCRETE SIDEWALK, 5"
 - ⑩ PORTLAND CEMENT CONCRETE SIDEWALK, 5", SPECIAL
 - ⑪ SEEDING, CLASS 1A
 - ⑫ AGGREGATE SHOULDER, TYPE A, 6"
 - ⑭ STONE RIPRAP, CLASS A2 (SPECIAL)

- NOTES:**
- Ⓐ STA. 58+40.00 TO STA. 60+35.78, 6'-0"
 - STA. 61+87.86 TO STA. 65+83.74, 6'-0"
 - STA. 65+83.74 TO STA. 68+39.82, VARIES 6'-0" TO 1'-3"
 - Ⓑ STA. 58+40.00 TO STA. 60+35.78, 6'-0"
 - STA. 61+87.86 TO STA. 65+83.74, 6'-0"
 - STA. 65+83.74 TO STA. 68+68.36, VARIES 6'-0" TO 0'-11"
 - Ⓒ STA. 58+40.00 TO STA. 60+35.78, 18'-0"
 - STA. 61+87.86 TO STA. 65+83.74, 18'-0"
 - STA. 65+83.74 TO STA. 68+39.82, VARIES 18'-0" TO 13'-3"
 - Ⓓ STA. 58+40.00 TO STA. 60+35.78, 18'-0"
 - STA. 61+87.86 TO STA. 65+83.74, 18'-0"
 - STA. 65+83.74 TO STA. 68+68.36, VARIES 18'-0" TO 12'-11"



PROPOSED TYPICAL SECTION P15
 STA. 60+35.78 TO STA. 61+87.86

Ⓐ TO Ⓓ = LABELS FOR PLANS SHEET TO REFERENCE PROPOSED TYPICALS

REVISIONS	
NAME	DATE

CITY OF DANVILLE, ILLINOIS
 WINTER AVENUE RECONSTRUCTION
 PROPOSED TYPICAL SECTIONS
 P13-P15
 BOWMAN AVENUE

SCALE: NTS
 DRAWN BY: NIL

DATE: 12/21/06
 CHECKED BY: MBF