










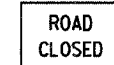
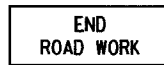



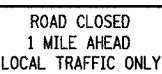



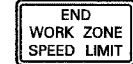















F.A.D. RTE.	SECTION	COUNTY	TOTAL SHEETS	SHEET NO.
6998	99-00209-01-PV	VERMILION	296	130
STA. N/A		TO STA. N/A		
FED. ROAD DIST. NO. ILLINOIS		FED. AID PROJECT-		
CONTRACT NO.: 91358				

SIGN LEGEND

																
①	②	③	④	⑤	⑥	⑦	⑧	⑨	⑩	⑪	⑫	⑬	⑭	⑮	⑯	⑰
W 20-1 48" x 48"	W 20-1 48" x 48"	W 20-1 48" x 48"	W 20-1 48" x 48"	W 20-3 48" x 48"	W 20-3 48" x 48"	W 21-1A 36" x 36"	R 3-1 24" x 24"	R 3-2 24" x 24"	W 13-1 18" x 18"	W 13-1 18" x 18"	R 11-2 48" x 30"	G 20-2a 36" x 18"	R 6-1L 36" x 12"	R 6-1R 36" x 12"	R 5-1 30" x 30"	
																
⑰	⑱	⑲	⑳	㉑	㉒	㉓	㉔	㉕	㉖	㉗	㉘	㉙	㉚	㉛	㉜	㉝
R 11-3a 60" x 30"	W 1-4L 30" x 30"	W 1-4R 30" x 30"	W 20-7A 48" x 48"	G20-1103 60" x 36"	W 20-4 48" x 48"	R 4-8a 24" x 30"	R 4-7a 24" x 30"	W 21-5 30" x 30"	R 11-4 60" x 30"	R 1-1 30" x 30"	R 2-1 24" x 30"	R 2-1 24" x 30"	R 2-1 24" x 30"	R 2-1 24" x 30"	R 1-2 36" x 36" x 36"	
																
⑳	㉞															
W 5-3 36" x 36"	GREEN ON WHITE 24" x 24"															

PLAN SURVEYED BY DATE
 REVISIONS
 NO. DATE BY
 CHECKED BY
 DATE
 NO. DATE BY
 CHECKED BY
 DATE

REVISIONS		CITY OF DANVILLE, ILLINOIS WINTER AVENUE RECONSTRUCTION TEMPORARY TRAFFIC CONTROL PLANS SIGN LEGENDS
NAME	DATE	
		SCALE: NTS DRAWN BY: MLS
DATE: 12/21/06 CHECKED BY: MBF		