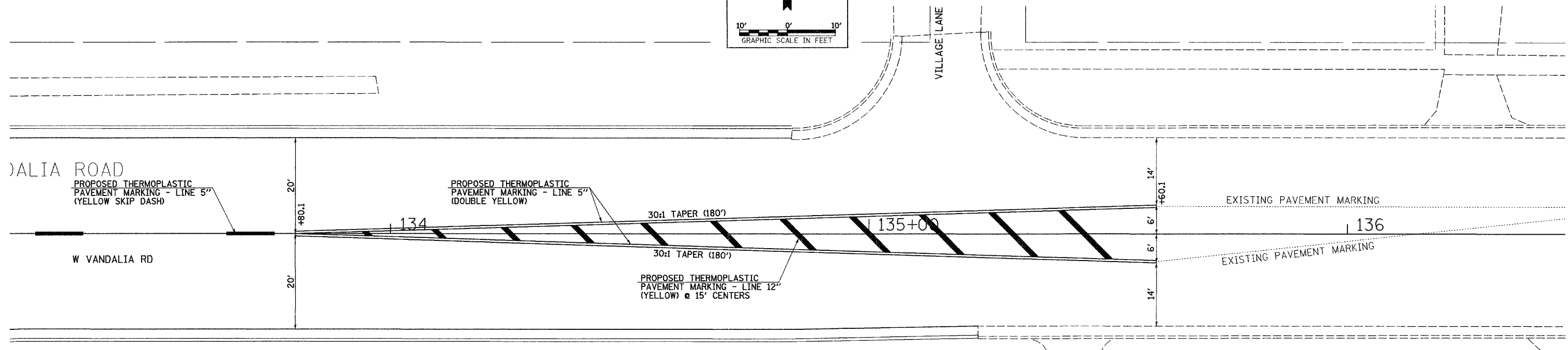
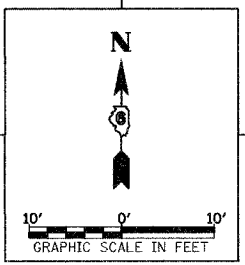
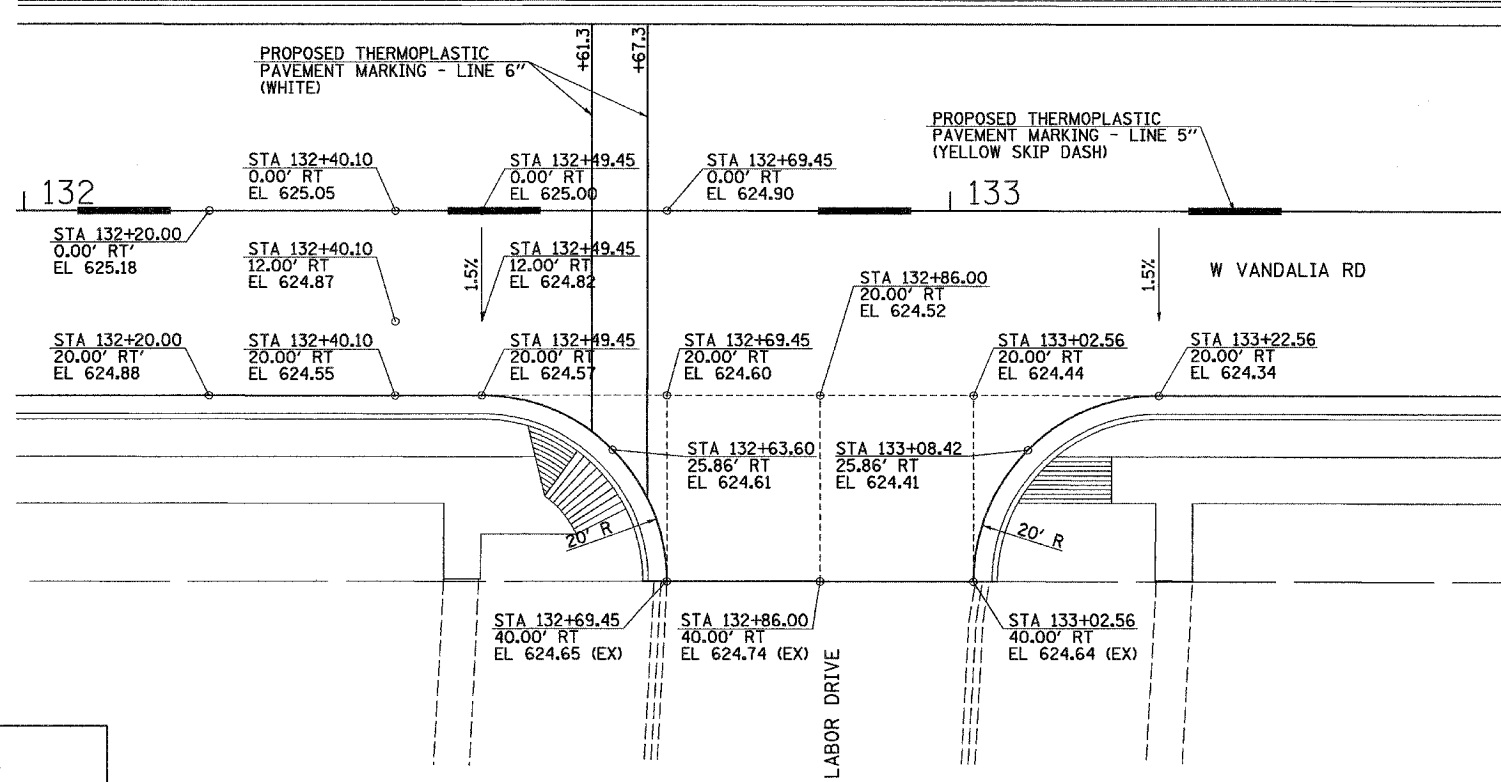
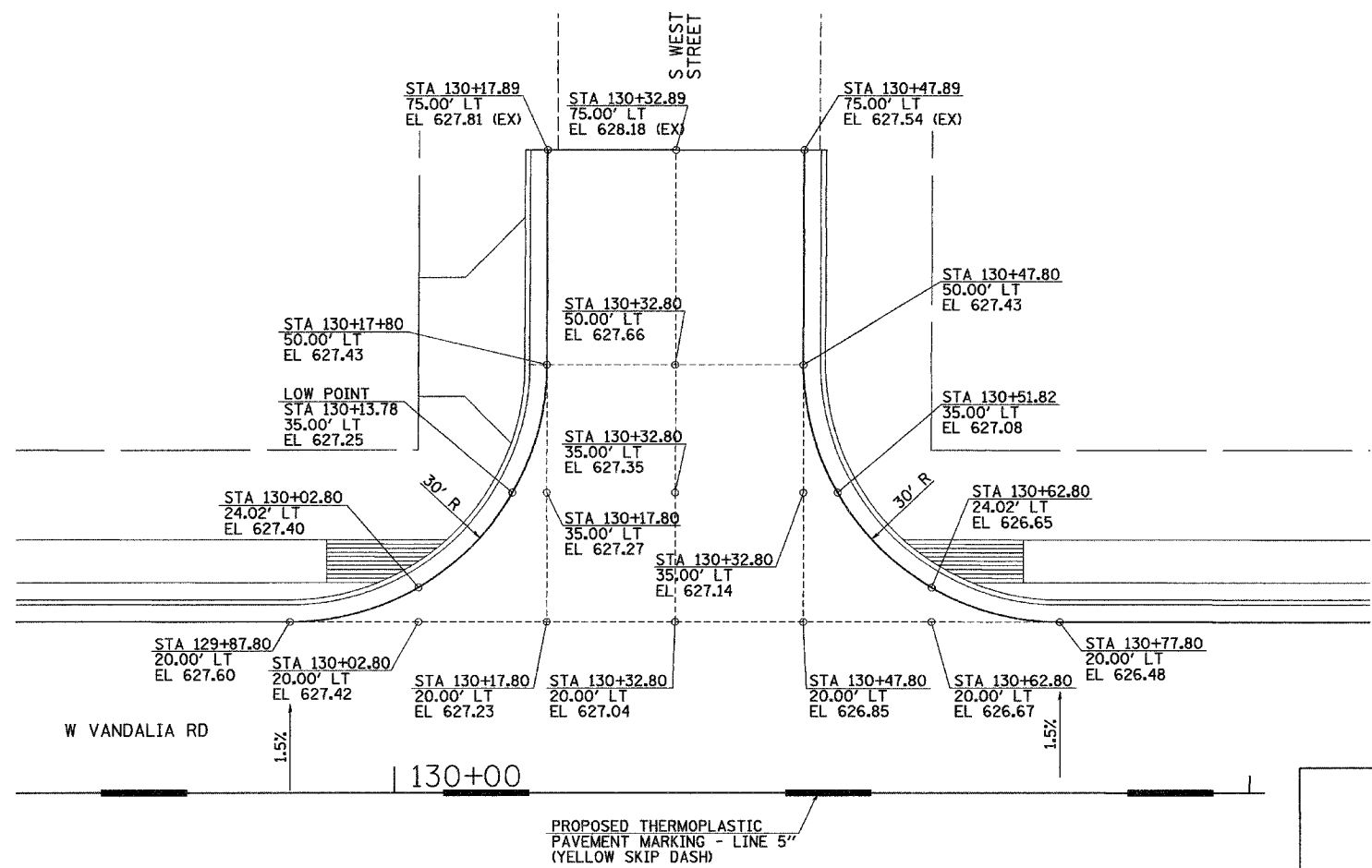


F.A.U. RTE.	SECTION	COUNTY	TOTAL SHEETS	SHEET NO.
8178	105-00016-01-PV	MORGAN	31	15
STA.		TO STA.		
FED. ROAD DIST. NO.		ILLINOIS FED. AID PROJECT		



REVISIONS	
NAME	DATE

ILLINOIS DEPARTMENT OF TRANSPORTATION

WEST VANDALIA ROAD INTERSECTION DETAILS

SCALE: 1" = 10'

DATE: DECEMBER 2006

DRAWN BY TJD
CHECKED BY TCO

PLOT DATE = 01/25/2007
 FILE NAME = W:\2006\10481082.dgn
 PLOT SCALE = 9.9819 / IN.
 USER NAME = jwhite