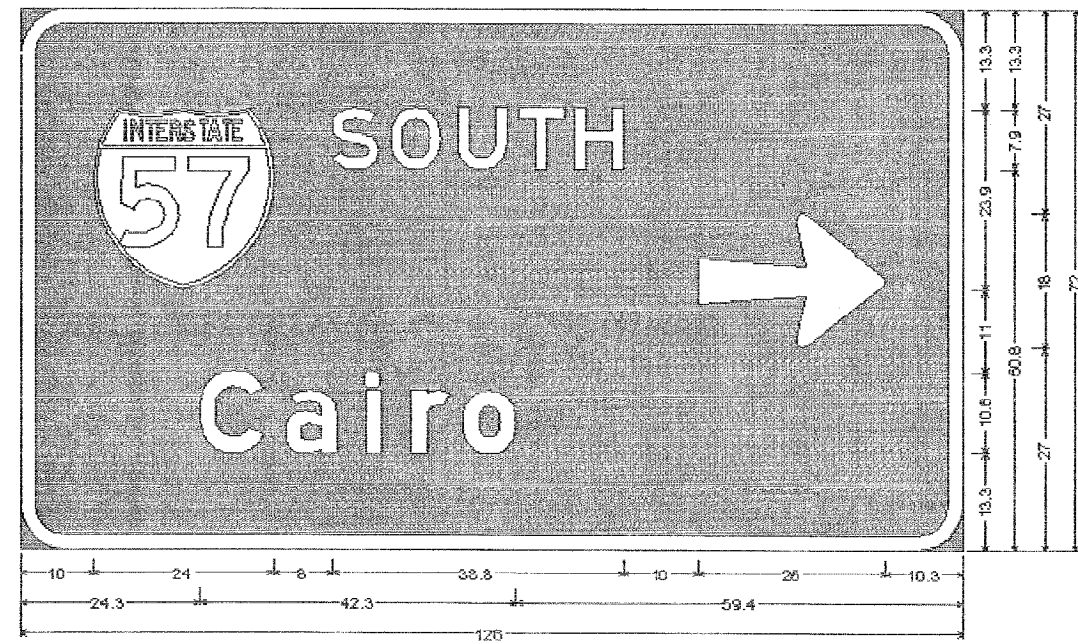


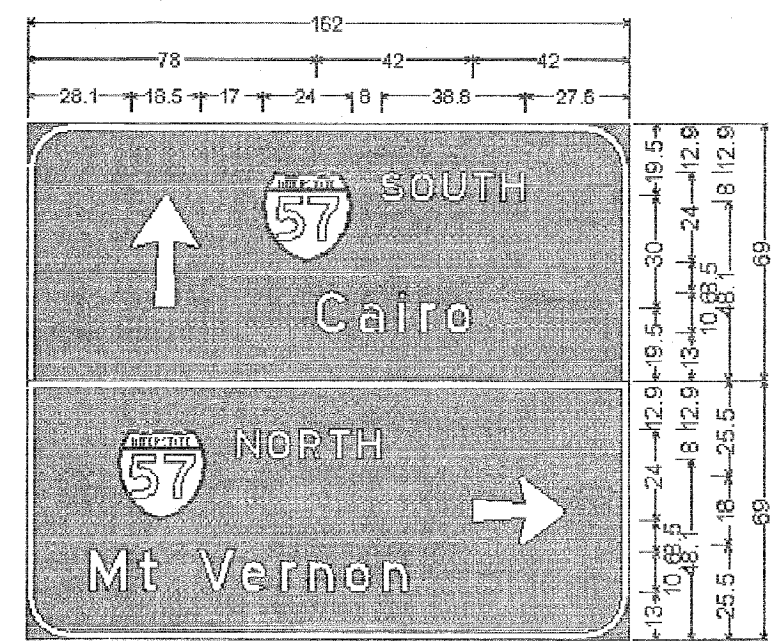
#5 WB Old IL-13 Xover



60" Radius, 2.0" Border, White on Green;
 Interstate 57 M1-1; "SOUTH" E Mod; "Cairo" E Mod;
 Table of widths and spaces.

10.0	24.0	8.0	5.4	1.6	6.8	2.0	6.4	1.6	5.9	1.6	6.6	10.0	25.0	10.3
24.3	8.4	2.9	6.8	4.1	2.0	4.1	5.3	1.5	7.1	59.8				

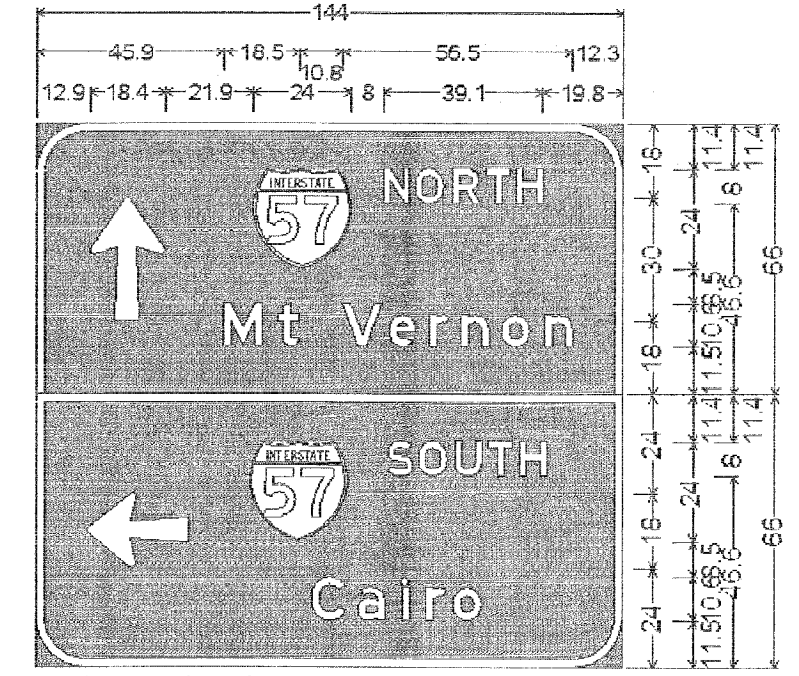
#6 I-57@old IL 13



12.0" Radius, 2.0" Border, White on Green;
 "SOUTH" E Mod; "Cairo" E Mod;
 12.0" Radius, 2.0" Border, White on Green;
 "NORTH" E Mod; "Mt Vernon" E Mod;
 Table of widths and spaces.

28.1	18.5	17.0	24.0									
S	O	U	T	H								
8.0	6.4	1.6	6.8	2.0	6.4	1.6	6.0	1.6	6.4	27.6		
C	A	I	R	O								
78.0	8.5	2.9	6.6	4.1	2.0	4.1	5.3	1.5	7.0	42.0		
N	O	R	T	H								
24.5	24.0	8.0	6.4	2.0	6.8	2.0	6.4	1.6	6.0	1.6	6.4	
M	T											
17.1	9.9	3.4	5.4									
V	E	R	N	O								
10.6	9.8	1.9	6.8	3.3	5.1	2.5	6.9	3.3	6.9	3.3	6.8	59.0

#7 I-57@old IL 13



12.0" Radius, 2.0" Border, White on Green;
 "NORTH" E Mod; "Mt Vernon" E Mod;
 12.0" Radius, 2.0" Border, White on Green;
 "SOUTH" E Mod; "Cairo" E Mod;
 Table of widths and spaces.

12.9	18.4	21.9	24.0									
N	O	R	T	H								
8.0	6.4	2.0	6.6	2.1	6.4	1.6	6.0	1.6	6.4	19.8		
M	T											
45.9	9.8	3.4	5.4									
V	E	R	N	O								
10.6	9.8	1.8	6.8	3.4	5.1	2.5	6.9	3.3	6.9	3.3	6.8	12.3
S	O	U	T	H								
12.4	25.0	15.0	24.0									
10.0	6.4	1.6	6.6	2.1	6.4	1.6	6.0	1.6	6.4	18.9		
C	A	I	R	O								
67.8	8.4	2.9	6.8	4.0	2.0	4.1	5.3	1.5	7.0	34.3		

PLOT DATE = 10/12/2006
 PLOT SCALE = 3/32" = 1" / IN.
 USER NAME = hudson

REVISIONS		ILLINOIS DEPARTMENT OF TRANSPORTATION
NAME	DATE	
		SIGN PANELS

SCALE: VERT. NO SCALE
 HORIZ. DATE
 DRAWN BY
 CHECKED BY