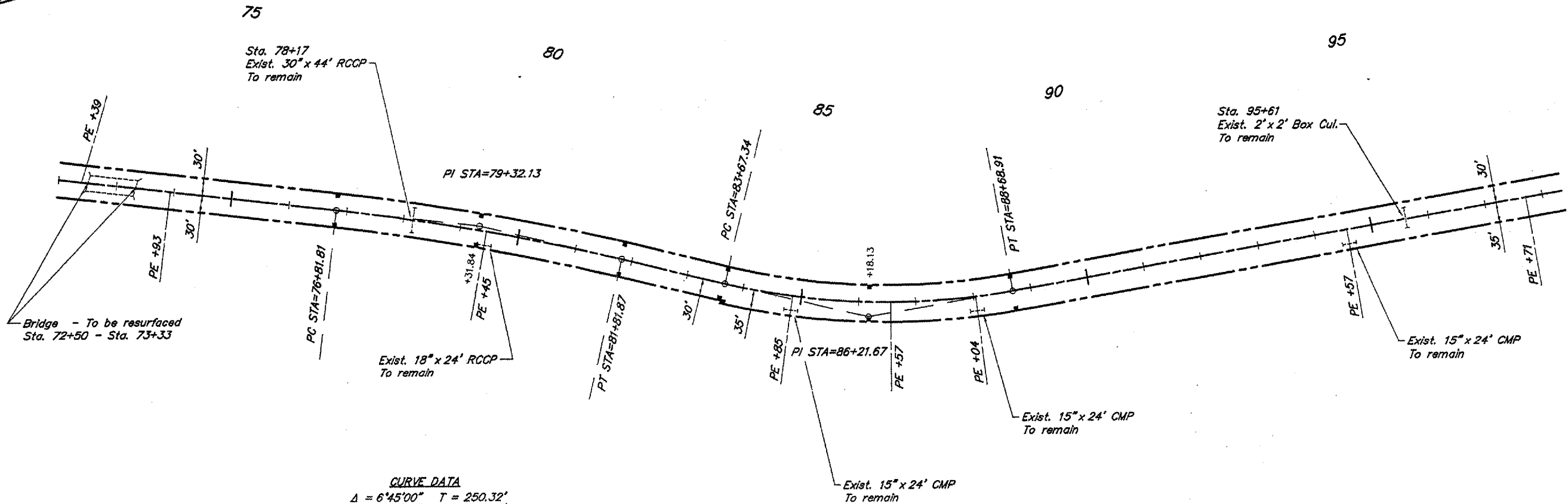



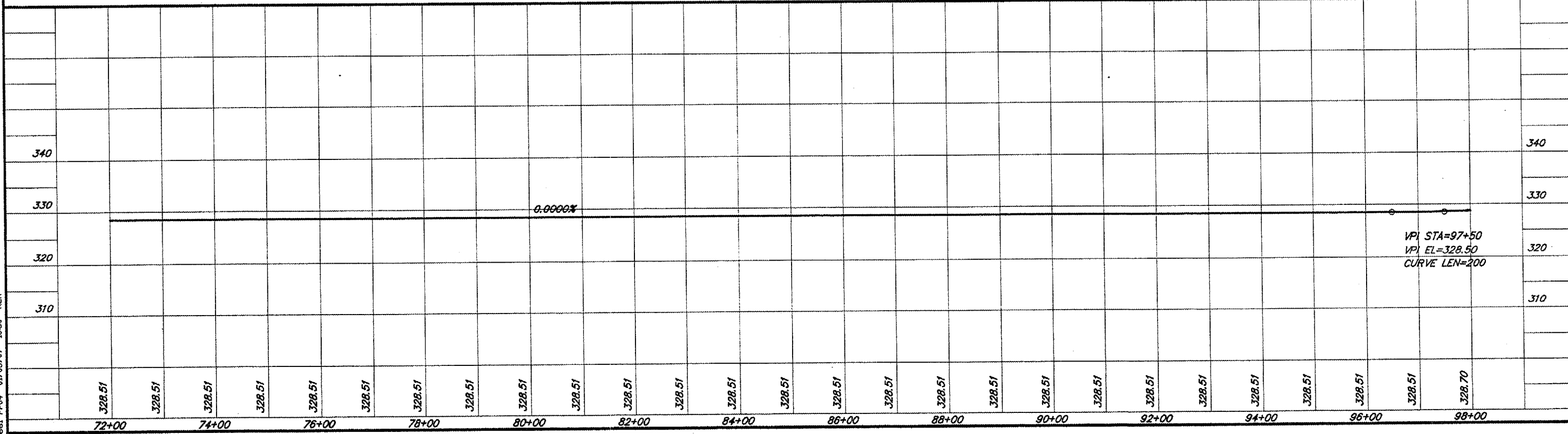
ROUTE	SECTION	COUNTY	TOTAL SHEETS	SHEET NO.
FAS 946	05-00074-00-RS	ALEXANDER	15	7
PROJECT NO. RS-946 (106)			CONTRACT NO. 99287	

CURVE DATA
 $\Delta = 23^{\circ}24'00''$ $T = 254.33'$
 $D = 4^{\circ}39'55''$ $L = 501.57'$
 $R = 1228.11'$ $E = 26.06'$
 $S.E. = 0.070'/ft.$
 Attain Sta. 82+47 to Sta. 84+34
 Remove Sta. 88+18 to Sta. 90+05



CURVE DATA
 $\Delta = 6^{\circ}45'00''$ $T = 250.32'$
 $D = 1^{\circ}20'59''$ $L = 500.06'$
 $R = 4244.65'$ $E = 7.37'$
 $S.E. = 0.028'/ft.$
 Attain Sta. 76+08 to Sta. 77+02
 Remove Sta. 81+53 to Sta. 82+47

SCALES:
 1" = 200' HOR
 1" = 20' VER



661 PP04 01/05/07 10:50 RLM