

ROUTE	SECTION	COUNTY	TOTAL SHEETS	SHEET NO.
FAS 946	05-00074-00-RS	ALEXANDER	15	15
PROJECT NO. RS-946 (106)			CONTRACT NO. 99287	

SCHEDULE OF PAVEMENT MARKING LINE 4" (LIN. FT.)			
Location	Centerline (Yellow Dashed)	Edge Line (White Solid)	No Passing (Yellow Solid)
Sta. 1+11 to Sta. 238+00	5,670	46,760	10,680

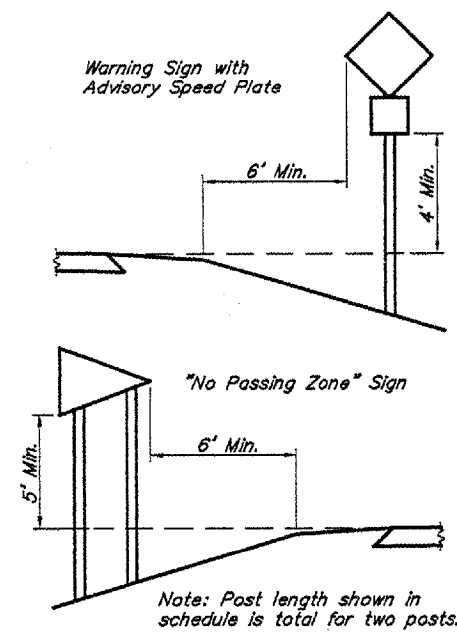
See schedule below for limits of "No Passing Zones".  
See Standard 78001 for typical pavement markings.

SCHEDULE OF "NO PASSING ZONES"			
SOUTH BOUND LANE		NORTH BOUND LANE	
Location	Length	Location	Length
Sta. 1+60 to Sta. 11+00	940'	Sta. 1+60 to Sta. 19+00 <sup>1</sup>	1,740'
Sta. 18+50 <sup>1</sup> to Sta. 24+00	550'	Sta. 26+50 to Sta. 32+00 <sup>1</sup>	550'
Sta. 32+25 <sup>1</sup> to Sta. 40+25	800'	Sta. 40+25 to Sta. 48+25 <sup>1</sup>	800'
Sta. 61+25 <sup>1</sup> to Sta. 68+75	750'	Sta. 69+25 to Sta. 76+25 <sup>1</sup>	750'
Sta. 79+00 <sup>1</sup> to Sta. 85+25	625'	Sta. 87+00 to Sta. 93+25 <sup>1</sup>	625'
Sta. 127+50 <sup>1</sup> to Sta. 133+75	625'	Sta. 135+50 to Sta. 141+75 <sup>1</sup>	625'
Sta. 223+00 <sup>1</sup> to Sta. 229+50	650'	Sta. 231+00 to Sta. 237+50 <sup>1</sup>	650'
<b>TOTALS</b>	<b>4,940'</b>		<b>5,740'</b>

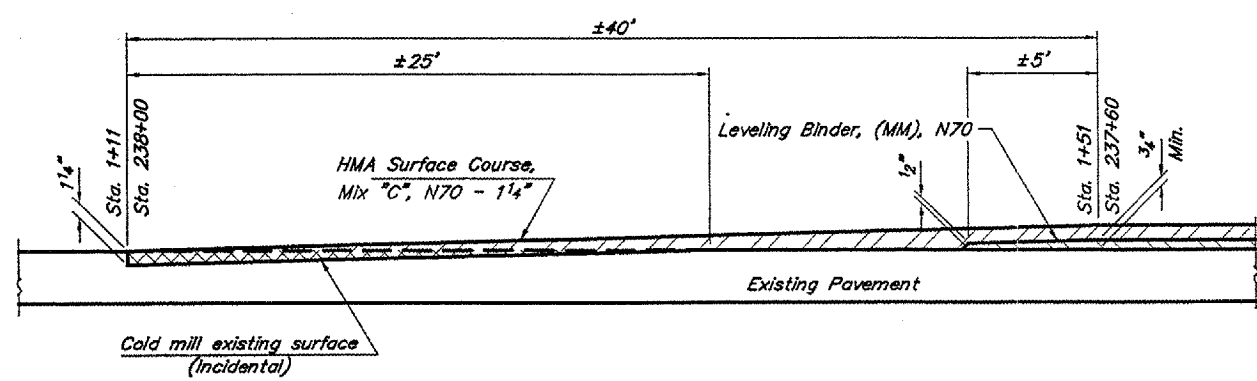
<sup>1</sup> Denotes location of "No Passing Zone" signs to be erected in accordance with Sign Schedule & Mounting Detail.

SCHEDULE OF SIGNS				
Location	Name	Signs		Post Length
		No.	Sq. Ft.	
Sta. 225+70 Rt.	CURVE	W1-2R	6.25	16.0
	ADVISORY SPEED	W13-1(45)	2.25	
Sta. 233+85 Lt.	CURVE	W1-2L	6.25	16.0
	ADVISORY SPEED	W13-1(45)	2.25	
Various (13)*	NO PASSING	W14-3	72.15	416.0
<b>TOTALS</b>			<b>89.15</b>	<b>448.0</b>

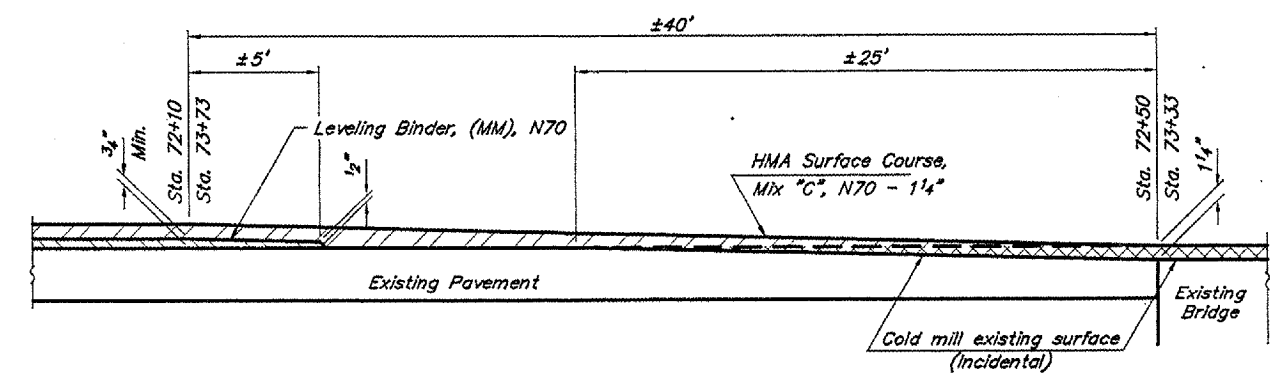
\* See Schedule of "No Passing Zones" for sign locations. Each location will have one sign of 5.55 Sq. Ft. and two posts with a combined length of 32.0 Ft. Quantities shown are totals.



SIGN SCHEDULE & MOUNTING DETAIL



BEGINNING & ENDING BUTT JOINT



BRIDGE PAVING DETAIL

MISCELLANEOUS DETAILS  
FAS ROUTE 946  
SECTION 05-00074-00-RS  
PROJECT NO. RS-946 (106)  
ALEXANDER COUNTY