












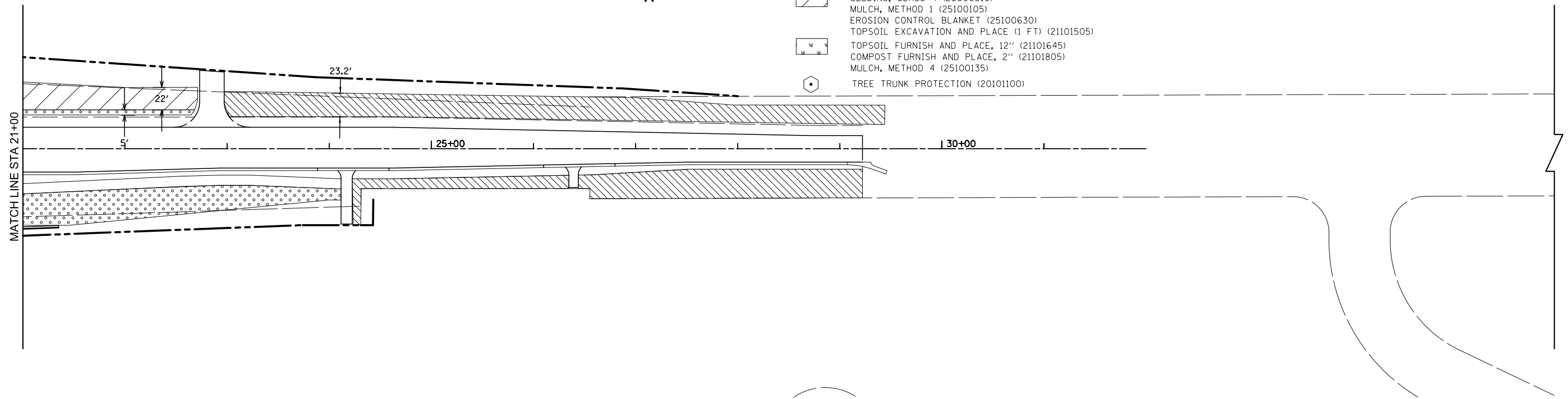




LEGEND

-  SODDING, SALT TOLERANT (25200110)
-  SEEDING, CLASS 2A (25000210)
-  MULCH, METHOD 1 (25100105)
-  EROSION CONTROL BLANKET (25100630)
-  TOPSOIL EXCAVATION AND PLACE (1 FT) (21101505)
-  SEEDING, CLASS 4 (25000310)
-  MULCH, METHOD 1 (25100105)
-  EROSION CONTROL BLANKET (25100630)
-  TOPSOIL EXCAVATION AND PLACE (1 FT) (21101505)
-  TOPSOIL FURNISH AND PLACE, 12" (21101645)
-  COMPOST FURNISH AND PLACE, 2" (21101805)
-  MULCH, METHOD 4 (25100135)
-  TREE TRUNK PROTECTION (20101100)



BOWMAN, BARRETT & ASSOCIATES INC.  
 CONSULTING ENGINEERS  
 Chicago, Illinois  
 312.228.0100  
 www.bbandainc.com



FILE NAME = *FILES*	USER NAME = default	DESIGNED - PTG	REVISED -
		DRAWN - PTG	REVISED -
	PLOT SCALE = *SCALE*	CHECKED - RGR	REVISED -
	PLOT DATE = 3/9/2012	DATE - 03/09/2012	REVISED -

STATE OF ILLINOIS  
 DEPARTMENT OF TRANSPORTATION

LANDSCAPING PLAN FOR RUSSELL ROAD

SCALE: 1"=50' SHEET NO. 2 OF 4 SHEETS STA. 21+00.00 TO STA. 29+49.82

F.A. RTE.	SECTION	COUNTY	TOTAL SHEETS	SHEET NO.
94	49-1(HB & HB-1)R	LAKE	225	84
CONTRACT NO. 60L76				
ILLINOIS FED. AID PROJECT				