














- LEGEND**
-  SODDING, SALT TOLERANT (25200110)
  -  SEEDING, CLASS 2A (25000210)
  -  MULCH, METHOD 1 (25100105)
  -  EROSION CONTROL BLANKET (25100630)
  -  TOPSOIL EXCAVATION AND PLACE (1 FT) (21101505)
  -  SEEDING, CLASS 4 (25000310)
  -  MULCH, METHOD 1 (25100105)
  -  EROSION CONTROL BLANKET (25100630)
  -  TOPSOIL EXCAVATION AND PLACE (1 FT) (21101505)
  -  TOPSOIL FURNISH AND PLACE, 12" (21101645)
  -  COMPOST FURNISH AND PLACE, 2" (21101805)
  -  MULCH, METHOD 4 (25100135)
  -  TREE TRUNK PROTECTION (20101100)

BOWMAN, BARRETT & ASSOCIATES INC.  
 CONSULTING ENGINEERS  
 Chicago, Illinois  
 312.228.0100  
 www.bbandainc.com

FILE NAME = #FILES#	USER NAME = default	DESIGNED - PTG	REVISED -
		DRAWN - PTG	REVISED -
	PLOT SCALE = #SCALE#	CHECKED - RGR	REVISED -
	PLOT DATE = 3/9/2012	DATE - 03/09/2012	REVISED -

**STATE OF ILLINOIS  
 DEPARTMENT OF TRANSPORTATION**

**LANDSCAPING PLAN FOR  
 NB I-94 RAMP TO RUSSELL ROAD**

SCALE: 1"=50' SHEET NO. 4 OF 4 SHEETS STA. 0+00.00 TO STA. 6+00.00

F.A. RTE.	SECTION	COUNTY	TOTAL SHEETS	SHEET NO.
94	49-1(HB & HB-1)R	LAKE	225	86
CONTRACT NO. 60L76				
ILLINOIS FED. AID PROJECT				

S:\1101\95\CADD\60L76 Russell Rd.dwg 60L76 Sheets\0160L76-ah-Indecp04.dgn