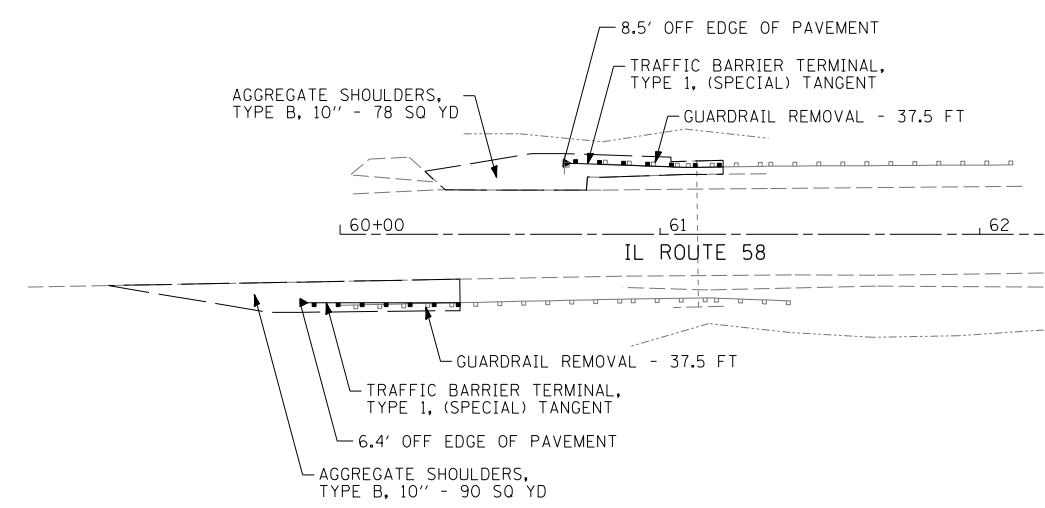
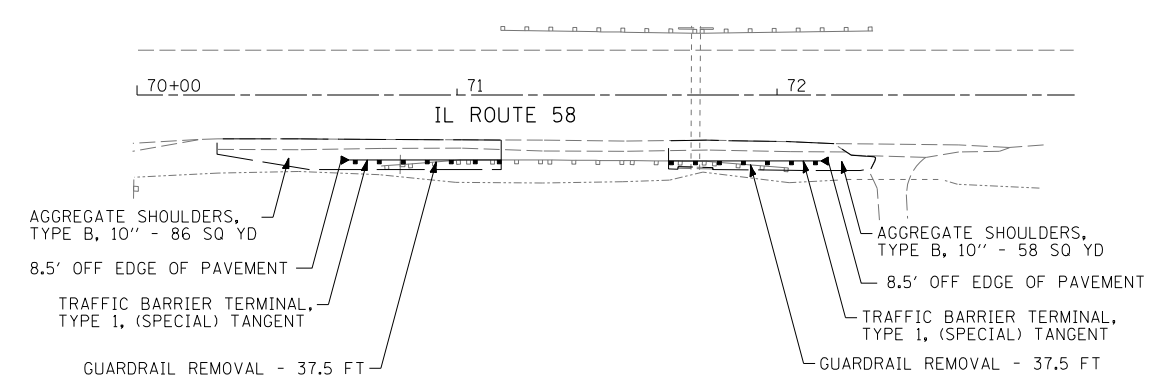


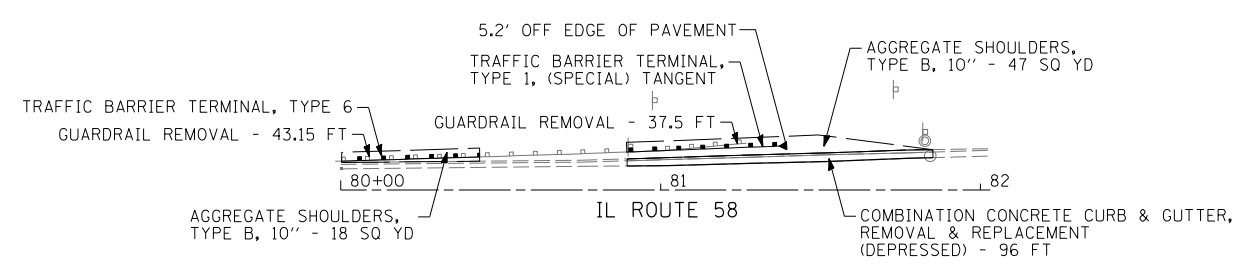
LOCATION 5



LOCATION 6



LOCATION 7



LOCATION 8

F:\jobs\2011\201103012-10\cod\site\site\00\160R20-sht-plan02.dgn 2/6/2012 3:44:50 PM

FILE NAME =	USER NAME = .USER.	DESIGNED - EAF	REVISED -
#FILE#		DRAWN - EAF	REVISED -
	PLOT SCALE = 60.0000' / IN.	CHECKED - RS	REVISED -
	PLOT DATE = 2/6/2012	DATE - 02-07-2012	REVISED -

**STATE OF ILLINOIS
DEPARTMENT OF TRANSPORTATION**

**GUARDRAIL IMPROVEMENTS - NORTHERN COOK COUNTY
ROADWAY PLANS**

SCALE: 30 SHEET NO. 2 OF 12 SHEETS STA. TO STA.

F.A. RTE.	SECTION	COUNTY	TOTAL SHEETS	SHEET NO.
•	2011-092-GRR	COOK	20	6
• VARIOUS ROUTES		CONTRACT NO. 60R20		
ILLINOIS FED. AID PROJECT				