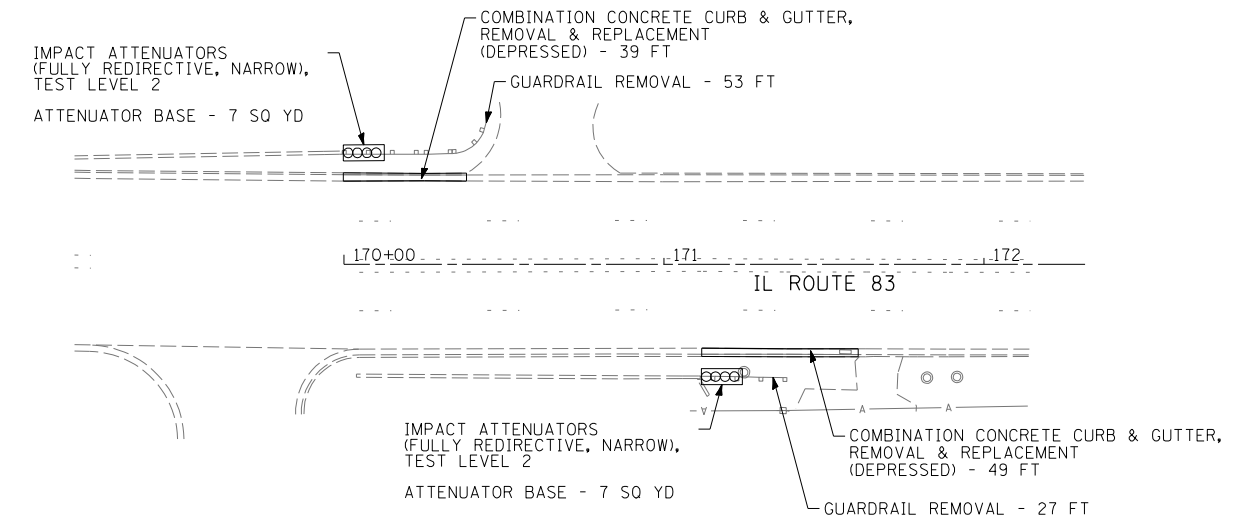
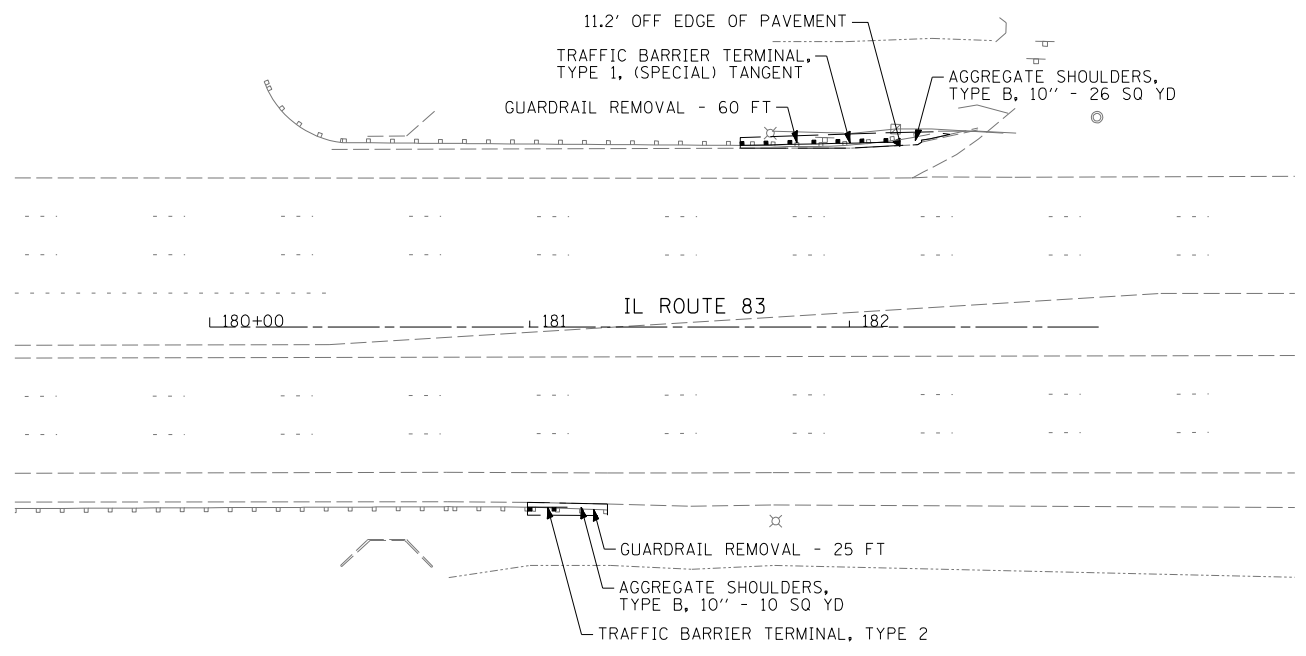


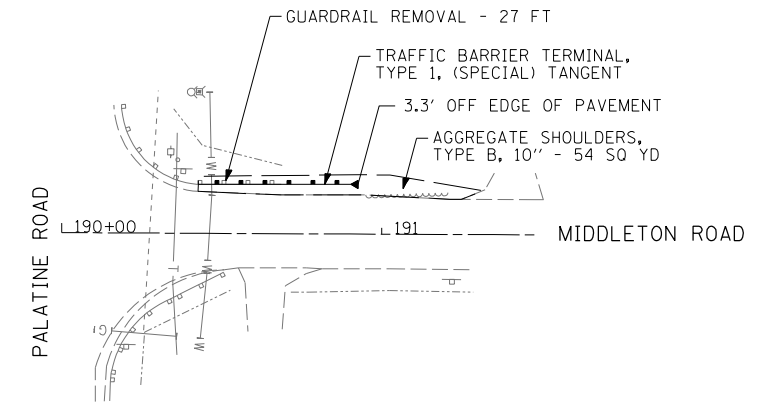
LOCATION 16



LOCATION 17



LOCATION 18



LOCATION 19

F:\jobs\2011\13012-10\cod\site\00\160R20-sht-plan05.dgn
 2/6/2012 3:45:00 PM

FILE NAME =	USER NAME = .USER.	DESIGNED - EAF	REVISED -
#FILE#		DRAWN - EAF	REVISED -
	PLOT SCALE = 60.0000' / IN.	CHECKED - RS	REVISED -
	PLOT DATE = 2/6/2012	DATE - 02-07-2012	REVISED -

STATE OF ILLINOIS
DEPARTMENT OF TRANSPORTATION

GUARDRAIL IMPROVEMENTS - NORTHERN COOK COUNTY
ROADWAY PLANS

SCALE: 30 SHEET NO. 5 OF 12 SHEETS STA. TO STA.

F.A. RTE.	SECTION	COUNTY	TOTAL SHEETS	SHEET NO.
•	2011-092-GRR	COOK	20	9
•	VARIOUS ROUTES	CONTRACT NO. 60R20		

ILLINOIS FED. AID PROJECT