

STATE OF ILLINOIS
DEPARTMENT OF TRANSPORTATION
DIVISION OF HIGHWAYS

**PROPOSED
HIGHWAY PLANS**

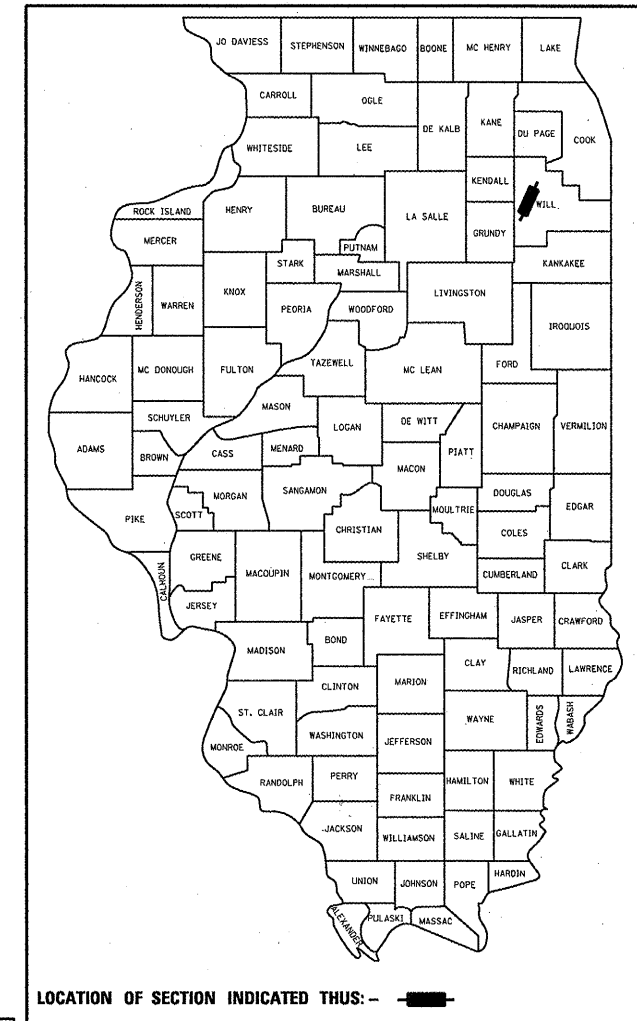
F.A.I. ROUTE 55: I-55
NORTH OF I-80 TO WEBER ROAD
SECTION: 2011-226-I
CRACK & JOINT SEALING
WILL COUNTY

C-91-236-12

F.A.I. RTE.	SECTION	COUNTY	TOTAL SHEETS	SHEET NO.
55	2011-226-I	WILL	38	1

ILLINOIS CONTRACT NO. 60R89

D-91-236-12



FOR INDEX OF SHEETS, SEE SHEET NO. 2

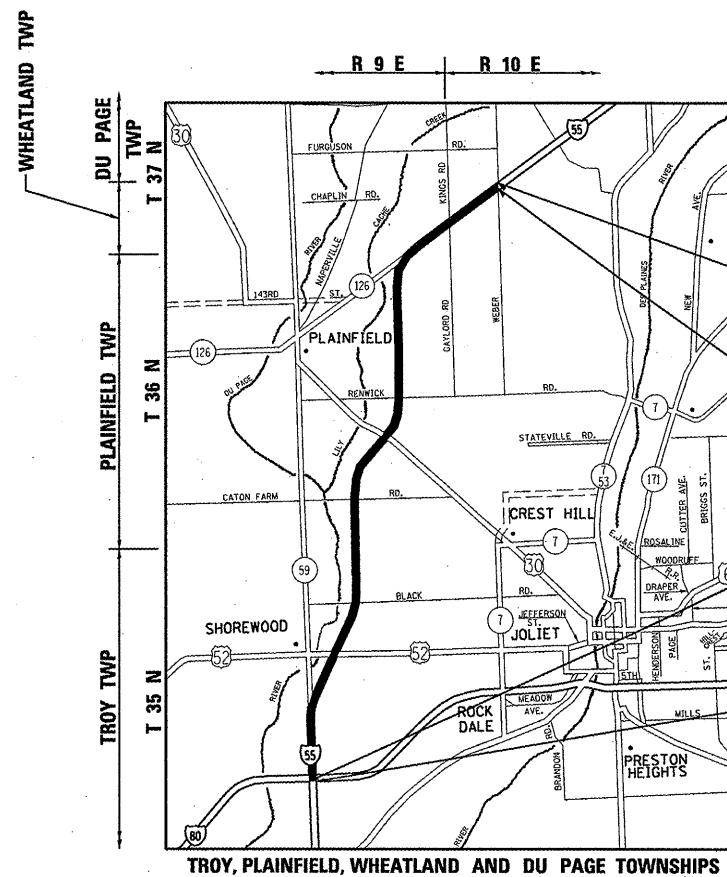
IMPROVEMENT LOCATED IN SHOREWOOD, PLAINFIELD AND BOLINGBROOK VILLAGES AND COYNES (UNINC.) TOWNSHIP.

TRAFFIC DATA
2011 ADT = 105,800
POSTED SPEED LIMIT = 65 MPH

J.U.L.I.E.
JOINT UTILITY LOCATION INFORMATION FOR EXCAVATION
1-800-892-0123
OR 811

PROJECT ENGINEER: ROBERT BORO (847) 705-4237
PROJECT MANAGER: ISSAM RAYAN

CONTRACT NO. 60R89



TROY, PLAINFIELD, WHEATLAND AND DU PAGE TOWNSHIPS

IMPROVEMENT ENDS
NORTHBOUND STATION 950 + 84.47

IMPROVEMENT ENDS
SOUTHBOUND STATION 942 + 40.40

IMPROVEMENT BEGINS
SOUTHBOUND STATION 186 + 03.63

IMPROVEMENT BEGINS
NORTHBOUND STATION 187 + 28.31

GROSS AND NET LENGTH OF IMPROVEMENT (NORTHBOUND) = 76,356 LIN FT. = 14.5 MILES
GROSS AND NET LENGTH OF IMPROVEMENT (SOUTHBOUND) = 75,637 LIN FT. = 14.3 MILES

STATE OF ILLINOIS
DEPARTMENT OF TRANSPORTATION
DIVISION OF HIGHWAYS

SUBMITTED FEBRUARY 10, 2012
Diane M. O'Keefe
DEPUTY DIRECTOR OF HIGHWAYS, REGION ENGINEER

March 23, 2012
John D. Baranelli, P.E.
acting ENGINEER OF DESIGN AND ENVIRONMENT

March 23, 2012
William R. Frey
acting DIRECTOR OF HIGHWAYS, CHIEF ENGINEER

PRINTED BY THE AUTHORITY
OF THE STATE OF ILLINOIS

INDEX OF SHEETS

SHEET NO.	DESCRIPTION
1	TITLE SHEET
2	INDEX OF SHEETS, STATE STANDARDS AND GENERAL NOTES
3	SUMMARY OF QUANTITIES
4 - 30	PROPOSED PLANS AND PAVEMENT MARKING PLANS
31	CRACK & JOINT SEALING DETAIL
32	FREEWAY ENTRANCE AND EXIT RAMP (TC-08)
33	TRAFFIC CONTROL DETAILS FOR FREEWAY SINGLE & MULTI-LANE WEAVE (TC-09)
34 - 35	MULTI-LANE FREEWAY PAVEMENT MARKING DETAILS (TC-12)
36	DISTRICT ONE TYPICAL PAVEMENT MARKINGS (TC-13)
37	TRAFFIC CONTROL AND PROTECTION AT TURN BAYS (TO REMAIN OPEN TO TRAFFIC) (TC-14)
38	TRAFFIC CONTROL DETAILS FOR FREEWAY SHOULDER CLOSURES AND PARTIAL RAMP CLOSURES (TC-17)

STANDARDS

- 701400-05 APPROACH TO LANE CLOSURE, FREEWAY/EXPRESSWAY
- 701401-06 LANE CLOSURE, FREEWAY/EXPRESSWAY
- 701411-08 LANE CLOSURE, MULTILANE AT ENTRANCE OR EXIT RAMP, FOR SPEEDS \geq 45 MPH
- 701426-04 LANE CLOSURE, MULTILANE, INTERMITTENT OR MOVING OPERATION, FOR SPEEDS \geq 45 MPH
- 701446-03 TWO LANE CLOSURE FREEWAY/EXPRESSWAY
- 701901-02 TRAFFIC CONTROL DEVICES

GENERAL NOTES

BEFORE STARTING ANY EXCAVATION, THE CONTRACTOR SHALL CALL "JULIE" AT (800) 892-0123 OR 811 FOR FIELD LOCATIONS OF BURIED ELECTRIC, TELEPHONE AND GAS UTILITIES. (48 HOUR NOTIFICATION IS REQUIRED).

THE CONTRACT SHALL COORDINATE CONSTRUCTION ACTIVITIES WITH UTILITY COMPANIES AND THE VILLAGES OF SHOREWOOD, PLAINFIELD AND BOLINGBROOK AND COYNES (UNINC.) TOWNSHIP.

THE CONTRACTOR WILL NOT BE ALLOWED TO SET UP A YARD OR FIELD OFFICE ON STATE PROPERTY WITHOUT WRITTEN PERMISSION FROM THE DEPARTMENT.

IT SHALL BE THE CONTRACTOR'S RESPONSIBILITY TO VERIFY ALL DIMENSIONS AND CONDITIONS EXISTING IN THE FIELD PRIOR TO CONSTRUCTION AND ORDERING OF MATERIALS.

THE CONTRACTOR SHALL CONTACT THE DISTRICT ONE TRAFFIC CONTROL SUPERVISOR AT (847) 705-4151 A MINIMUM OF 72 HOURS IN ADVANCE OF BEGINNING WORK.

THE ENGINEER SHALL CONTACT LAWRENCE HILL, AREA TRAFFIC FIELD ENGINEER, AT (815) 485-6475 A MINIMUM OF TWO (2) WEEKS PRIOR TO THE PLACEMENT OF PERMANENT PAVEMENT MARKINGS.

ALL CRACK ROUTING & CRACK SEALING LOCATIONS WILL BE DETERMINED IN THE FIELD BY THE ENGINEER. CRACK ROUTING SHALL BE OMITTED WHERE VEHICLE DETECTOR LOOPS & RAISED REFLECTIVE PAVEMENT MARKERS ARE PRESENT IN THE PAVEMENT.

MATERIALS RESULTING FROM THE ROUTING OF CRACKS IN THE EXISTING PAVEMENT MAY BE PLACED, SHAPED AND COMPACTED TO THE SATISFACTION OF THE ENGINEER ALONG EXISTING AGGREGATE SHOULDERS ADJACENT TO THE PAVEMENT. ALL MATERIALS RESULTING FROM THE ROUTING OF CRACKS IN PAVEMENTS WITHOUT AGGREGATE SHOULDERS AND SURPLUS MATERIALS RESULTING FROM THE ROUTING OF CRACKS IN PAVEMENTS WITH AGGREGATE SHOULDERS, WHERE ALL MATERIALS ARE NOT PLACED ALONG EXISTING AGGREGATE SHOULDERS, SHALL BE DISPOSED OF AS SPECIFIED IN ARTICLE 202.03 OF THE STANDARD SPECIFICATIONS. OLD SEALANTS REMOVED PRIOR TO ROUTING SHALL BE DISPOSED OF AS SPECIFIED IN ARTICLE 202.03. THIS WORK WILL NOT BE PAID FOR SEPARATELY, BUT THE COST SHALL BE CONSIDERED AS INCLUDED IN THE CONTRACT UNIT PRICE FOR THE CONSTRUCTION ITEMS INVOLVED, AND NO ADDITIONAL COMPENSATION WILL BE ALLOWED.

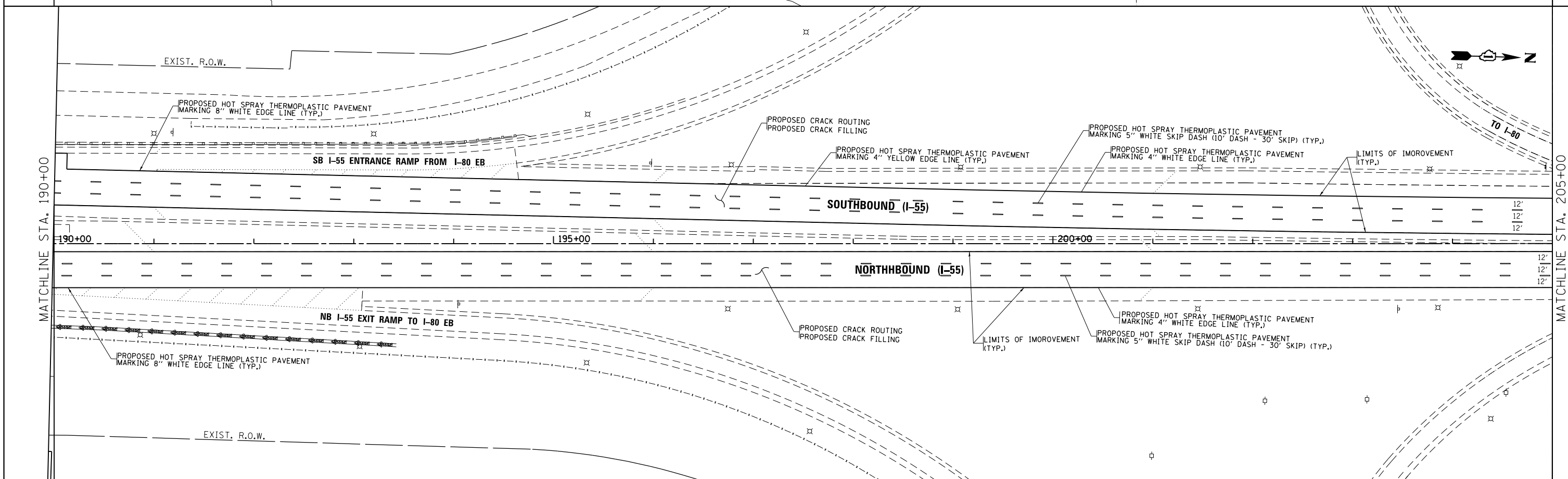
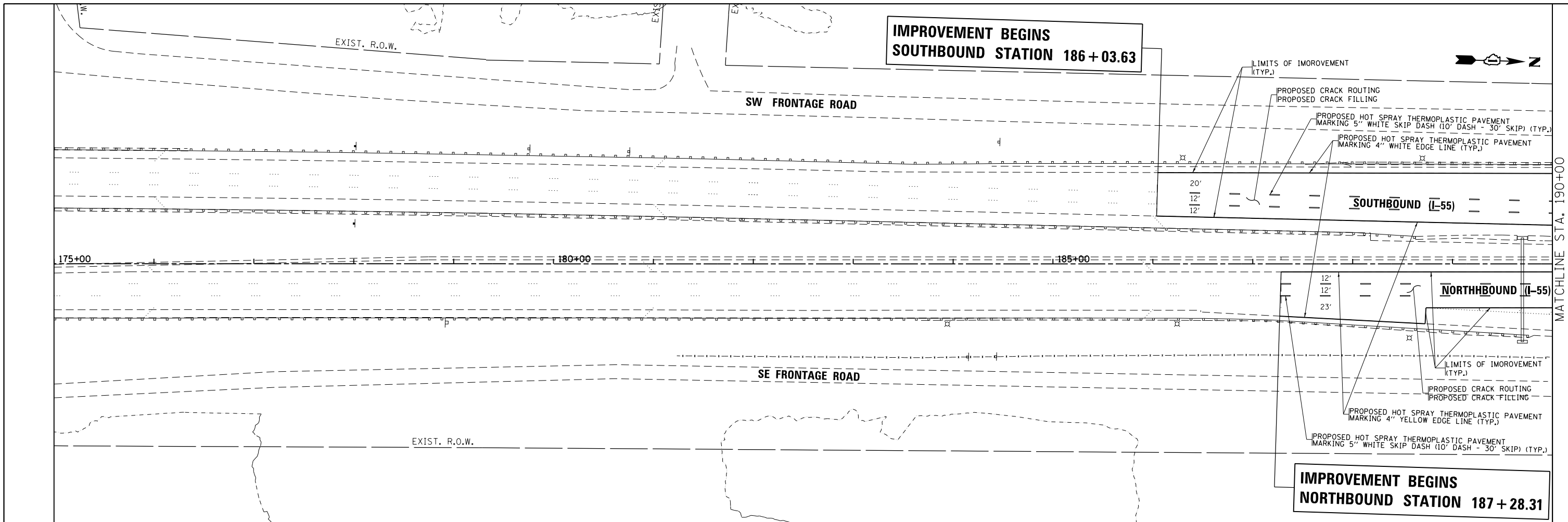
DO NOT SCALE PLANS FOR CONSTRUCTION DIMENSIONS.

FILE NAME = P123612-ah1-plan.dgn	USER NAME = midyjo	DESIGNED -	REVISED -	STATE OF ILLINOIS DEPARTMENT OF TRANSPORTATION	I-55 (NORTH OF I-80 TO WEBER RD.) INDEX OF SHEETS, LIST OF STATE STANDARDS & PLAN NOTES				F.A.I. RTE. = 55	SECTION = 2011-226-1	COUNTY = WILL	TOTAL SHEETS = 38	SHEET NO. = 2
	PLOT SCALE = 50.0000' / in.	DRAWN -	REVISED -		SCALE: 1" = 50'	SHEET NO. OF SHEETS	STA. TO STA.	ILLINOIS FED. AID PROJECT					
	PLOT DATE = 2/21/2012	CHECKED -	REVISED -										
		DATE -	REVISED -										

SUMMARY OF QUANTITIES			URBAN 100% STATE	CONSTRUCTION TYPE CODE						
CODE NO	ITEM	UNIT		TOTAL QUANTITIES	0005					
45100100	CRACK ROUTING (PAVEMENT)	FOOT	858358	858358						
45100200	CRACK FILLING	POUND	326176	326176						
67100100	MOBILIZATION	L SUM	1	1						
X7011015	TRAFFIC CONTROL AND PROTECTION (EXPRESSWAYS)	L SUM	1	1						
* X7800815	HOT SPRAY THERMOPLASTIC PAVEMENT MARKING LINE - 4 INCH	FOOT	282510	282510						
* X7800825	HOT SPRAY THERMOPLASTIC PAVEMENT MARKING LINE - 5 INCH	FOOT	312018	312018						
* X7800845	HOT SPRAY THERMOPLASTIC PAVEMENT MARKING LINE - 8 INCH	FOOT	31398	31398						

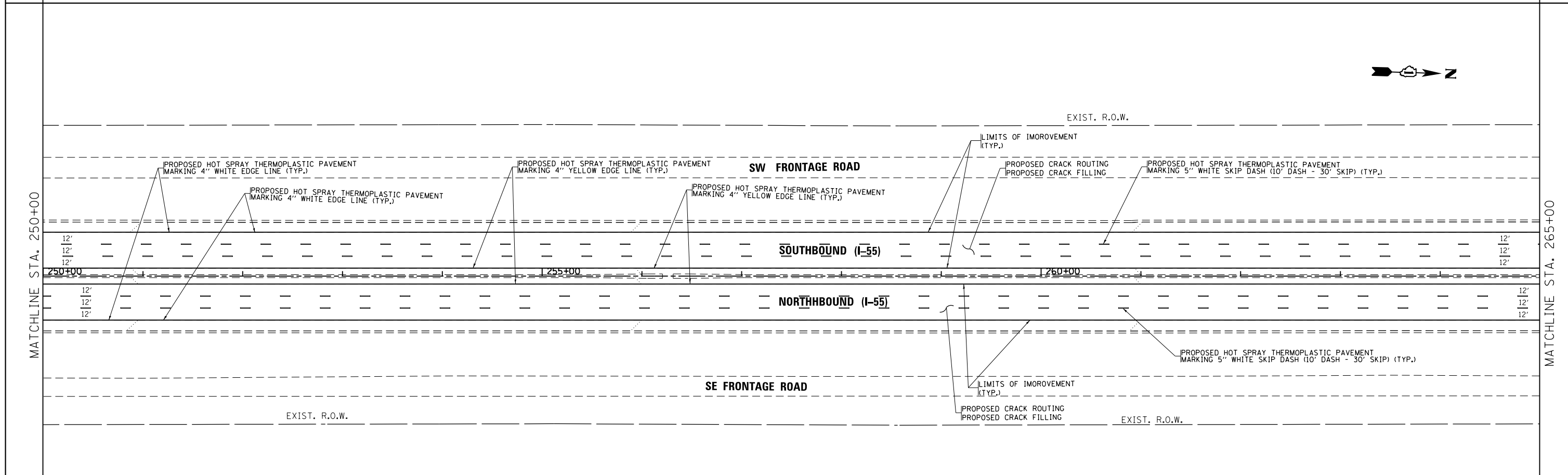
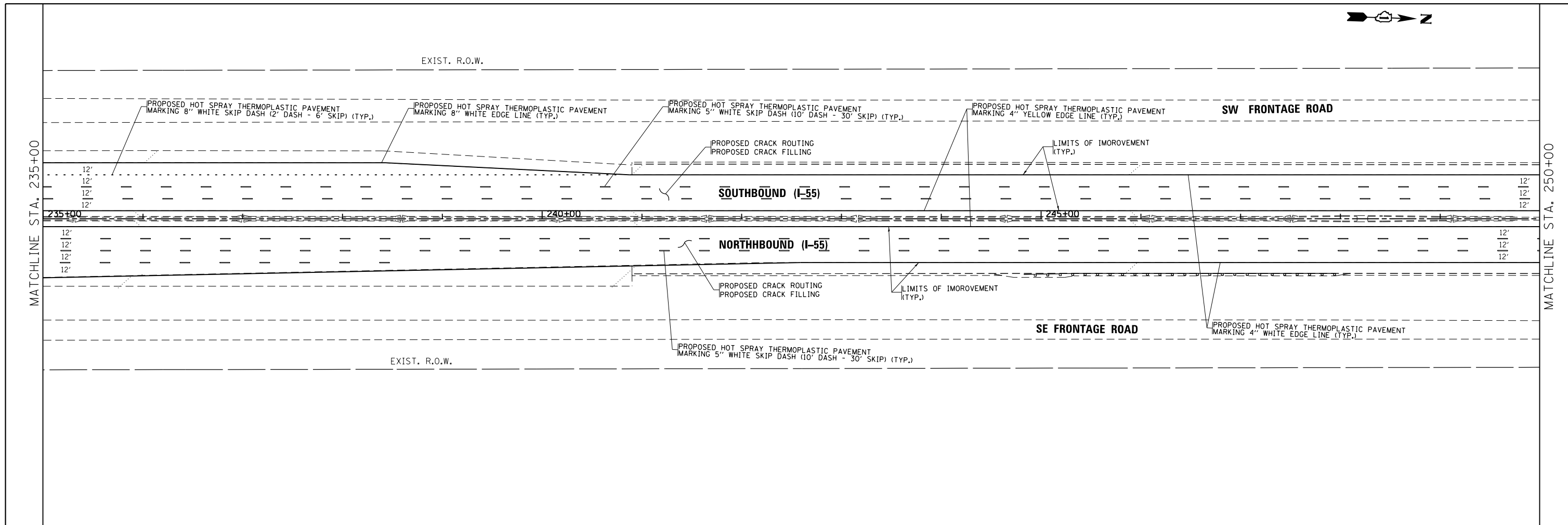
**Specialty Items*

FILE NAME =	USER NAME = hamdenah	DESIGNED -	REVISED -	STATE OF ILLINOIS DEPARTMENT OF TRANSPORTATION	I-55 (NORTH OF I-80 TO WEBER RD.) SUMMARY OF QUANTITIES	F.A.I. RTE.	SECTION	COUNTY	TOTAL SHEETS	SHEET NO.	
c:\pw\work\p1dot\hamdenah\d0291538\p12	612-ah-tr-pln.dgn	DRAWN -	REVISED -			55	2011-226-I	WILL	38	3	
	PLOT SCALE = 100.0000' / 1"	CHECKED -	REVISED -			CONTRACT NO. 60R89		ILLINOIS FED. AID PROJECT			
	PLOT DATE = 2/10/2012	DATE -	REVISED -			SCALE:	SHEET	OF	SHEETS	STA.	TO STA.

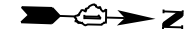


FILE NAME =	USER NAME = hamdanah	DESIGNED -	REVISED -	STATE OF ILLINOIS DEPARTMENT OF TRANSPORTATION	I-55 (NORTH OF I-80 TO WEBER RD.) PROPOSED PLANS AND PAVEMENT MARKING	F.A.I. RTE.	SECTION	COUNTY	TOTAL SHEETS	SHEET NO.
ca:\pwwork\pwwork\hamdanah\0291538\12612-sht-plan.dgn	DRAWN -	REVISED -	55			2011-226-1	WILL	38	4	
PLOT SCALE = 100.0000' / in.	CHECKED -	REVISED -	CONTRACT NO. 60R89							
PLOT DATE = 2/10/2012	DATE -	REVISED -	ILLINOIS FED. AID PROJECT							

SCALE: 1"=50' SHEET OF SHEETS STA. TO STA.

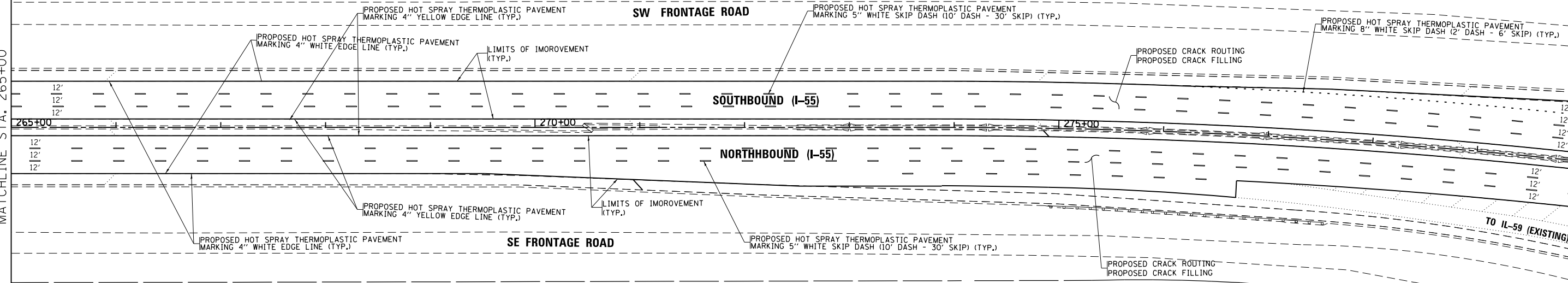


FILE NAME = c:\pwwork\pwwork\hamdanah\d0291538\p12\612-sh-t-plan.dgn	USER NAME = hamdanah	DESIGNED -	REVISED -	STATE OF ILLINOIS DEPARTMENT OF TRANSPORTATION	I-55 (NORTH OF I-80 TO WEBER RD.) PROPOSED PLANS AND PAVEMENT MARKING			F.A.I. RTE.	SECTION	COUNTY	TOTAL SHEETS	SHEET NO.
	PLOT SCALE = 100.0000' / in.	CHECKED -	REVISED -					55	2011-226-I	WILL	38	6
PLOT DATE = 2/10/2012	DATE -	REVISED -	SCALE: 1"=50'		SHEET	OF	SHEETS	STA.	TO	STA.	ILLINOIS FED. AID PROJECT	
CONTRACT NO. 60R89												



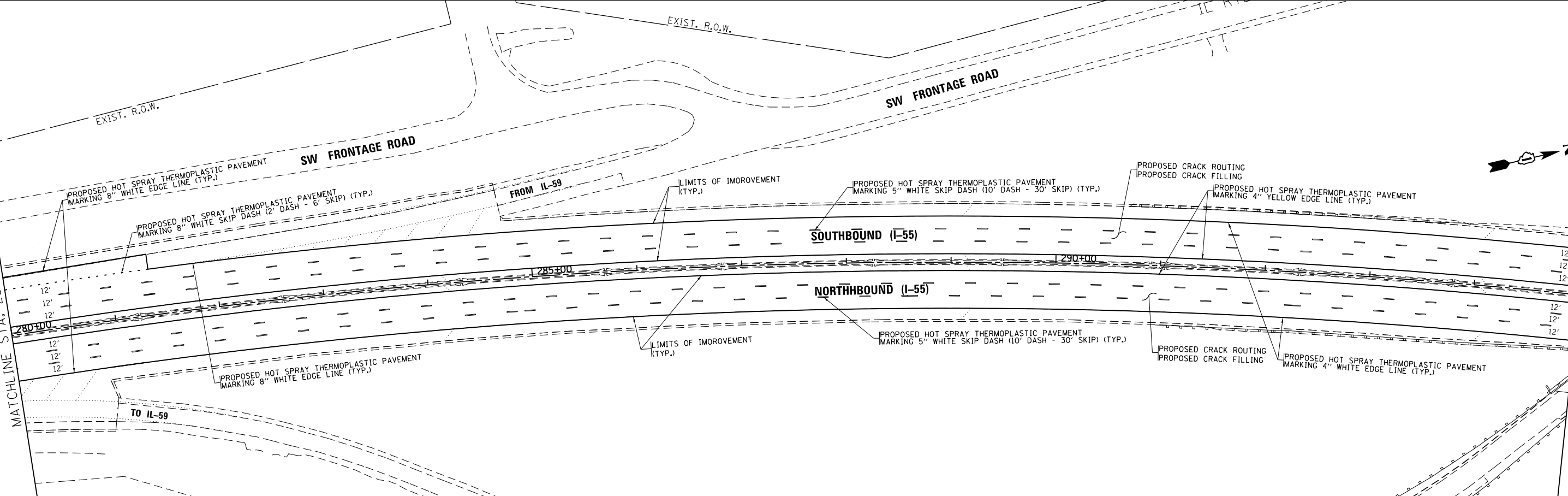
MATCHLINE STA. 265+00

MATCHLINE STA. 280+00



MATCHLINE STA. 280+00

MATCHLINE STA. 295+00




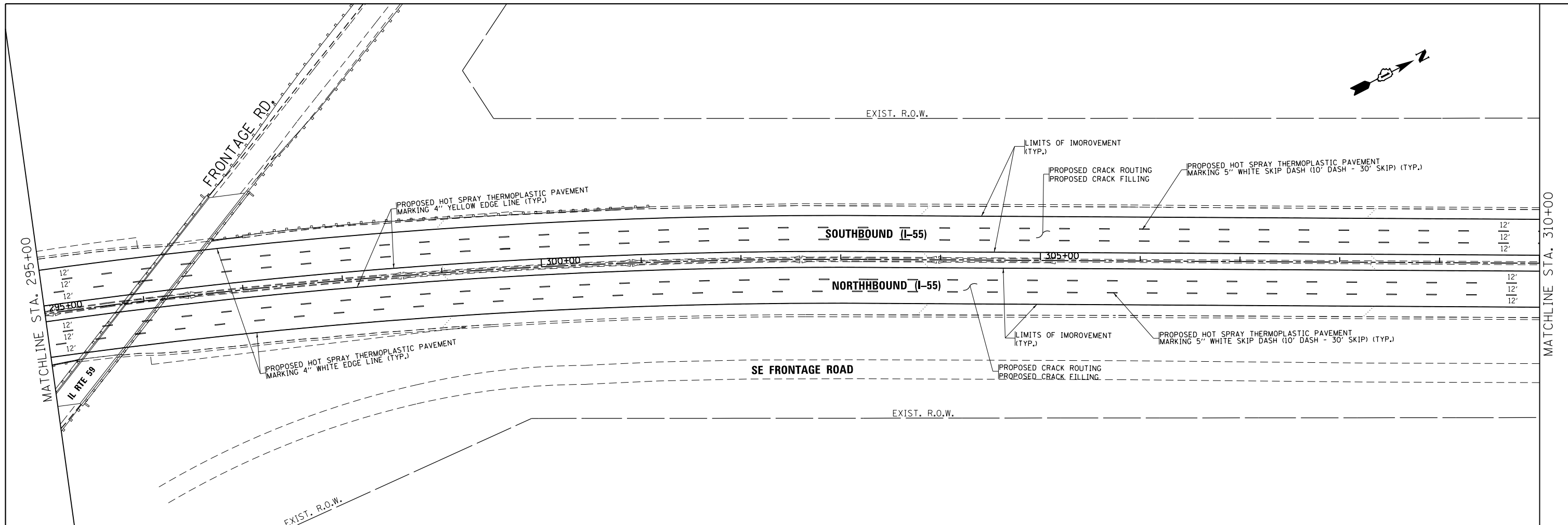
FILE NAME =	USER NAME = hamdanah	DESIGNED -	REVISED -
et:\pwork\p12\dot\hamdanah\d0291538\p12\612-shr-plan.dgn		DRAWN -	REVISED -
	PLOT SCALE = 100.0000' / in.	CHECKED -	REVISED -
	PLOT DATE = 2/10/2012	DATE -	REVISED -

**STATE OF ILLINOIS
DEPARTMENT OF TRANSPORTATION**

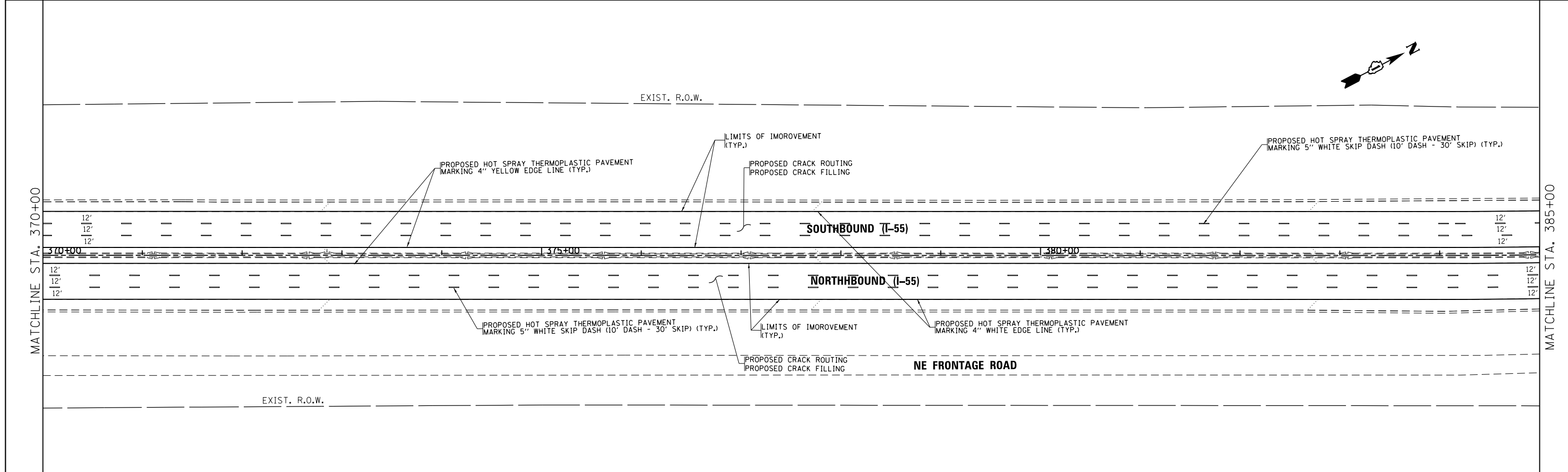
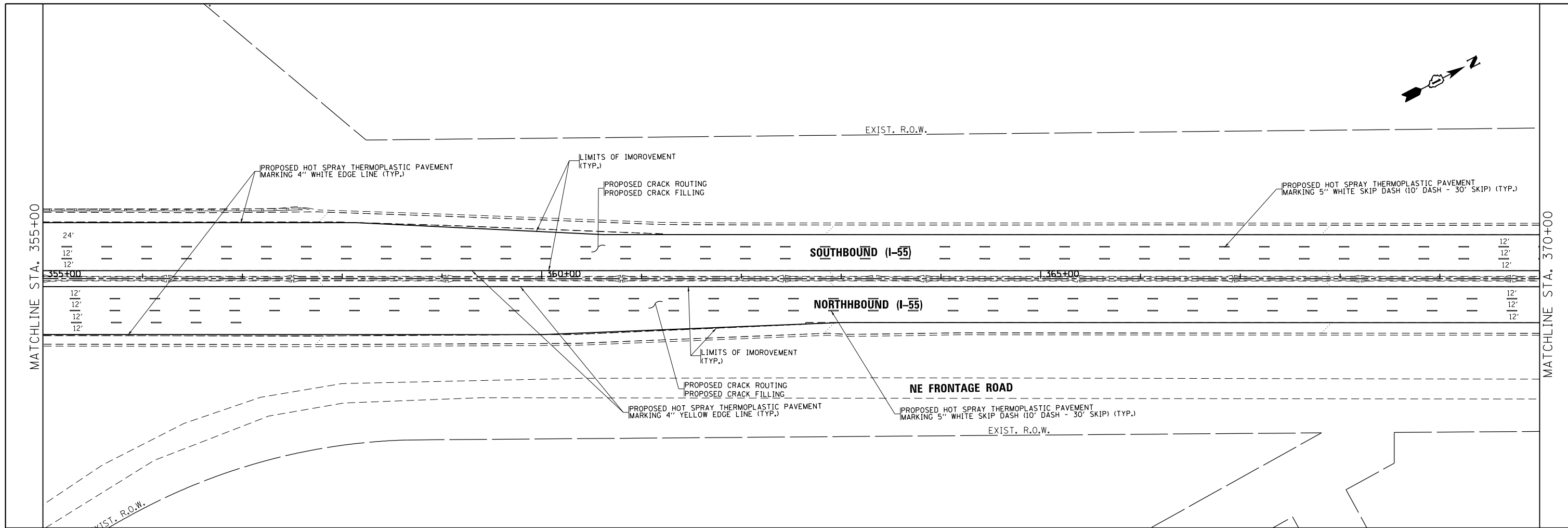
**I-55 (NORTH OF I-80 TO WEBER RD.)
PROPOSED PLANS AND PAVEMENT MARKING**

SCALE: 1"=50' SHEET OF SHEETS STA. TO STA.

F.A.I. RTE.	SECTION	COUNTY	TOTAL SHEETS	SHEET NO.
55	2011-226-1	WILL	38	7
			CONTRACT NO. 60R89	
ILLINOIS FED. AID PROJECT				

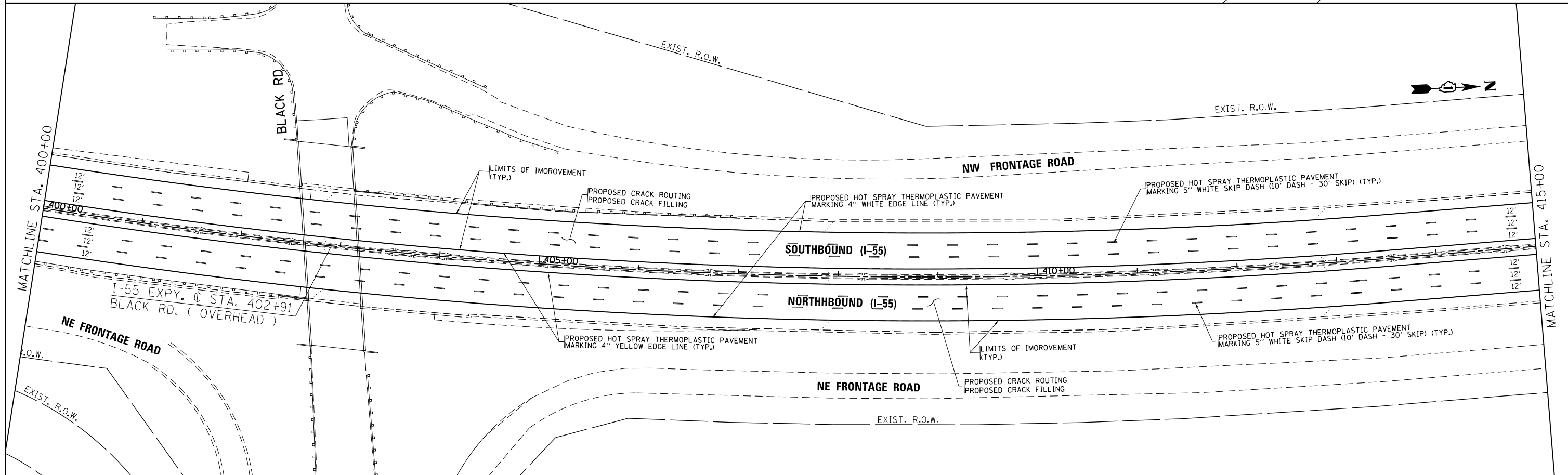
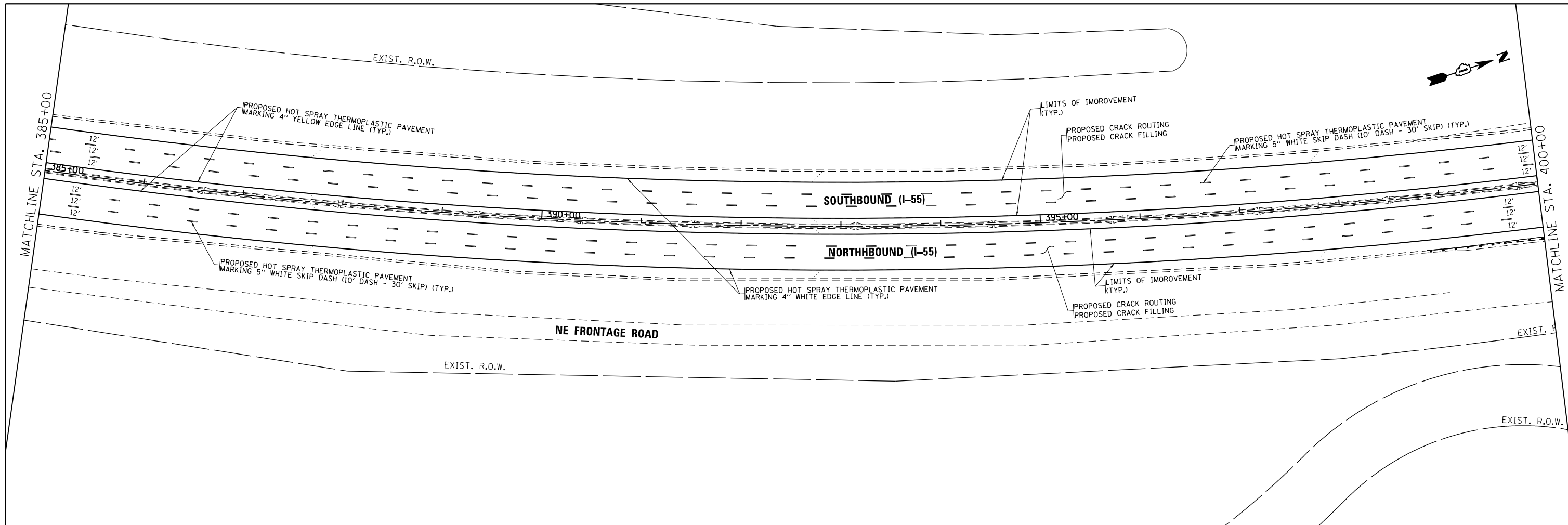


FILE NAME = c:\pwwork\p12\hamdanah\d0291538\p12\612-sht-plan.dgn	USER NAME = hamdanah	DESIGNED -	REVISED -	STATE OF ILLINOIS DEPARTMENT OF TRANSPORTATION	I-55 (NORTH OF I-80 TO WEBER RD.) PROPOSED PLANS AND PAVEMENT MARKING		F.A.I. RTE. = 55	SECTION = 2011-226-1	COUNTY = WILL	TOTAL SHEETS = 38	SHEET NO. = 8
	PLOT SCALE = 100.0000' / in.	CHECKED -	REVISED -				CONTRACT NO. 60R89				
PLOT DATE = 2/10/2012	DATE -	REVISED -	SCALE: 1"=50'		SHEET OF SHEETS	STA. TO STA.	ILLINOIS FED. AID PROJECT				

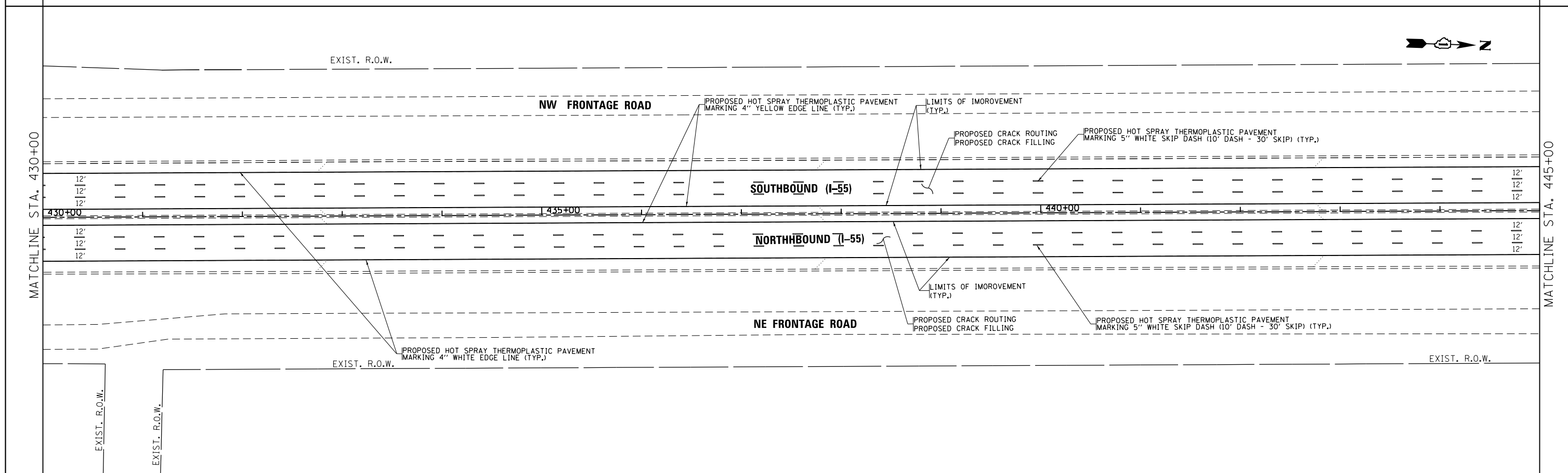
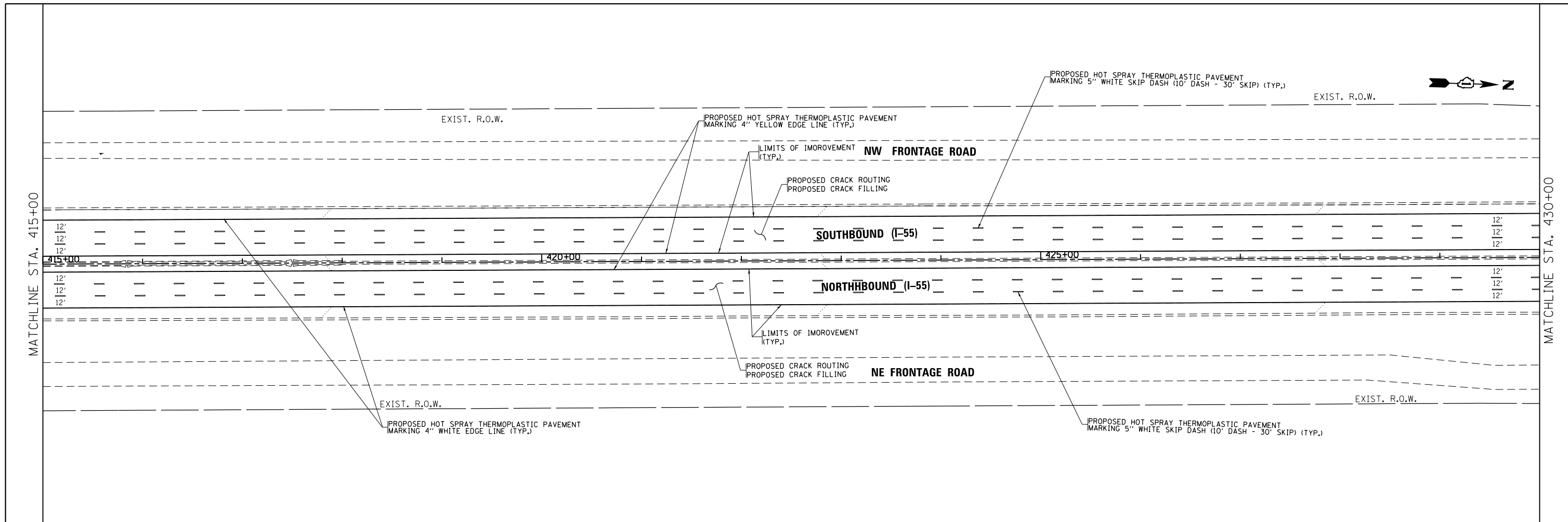


FILE NAME =	USER NAME = hamdanah	DESIGNED -	REVISED -	STATE OF ILLINOIS DEPARTMENT OF TRANSPORTATION	I-55 (NORTH OF I-80 TO WEBER RD.) PROPOSED PLANS AND PAVEMENT MARKING	F.A.I. RTE.	SECTION	COUNTY	TOTAL SHEETS	SHEET NO.	
et:\pwwork\p12\dot\hamdanah\0291538\p12\612-sh-t-plan.dgn	PLOT SCALE = 100.0000' / in.	DRAWN -	REVISED -			55	2011-226-1	WILL	38	10	
PLOT DATE = 2/10/2012	DATE -	CHECKED -	REVISED -			CONTRACT NO. 60R89					
		DATE -	REVISED -			ILLINOIS FED. AID PROJECT					

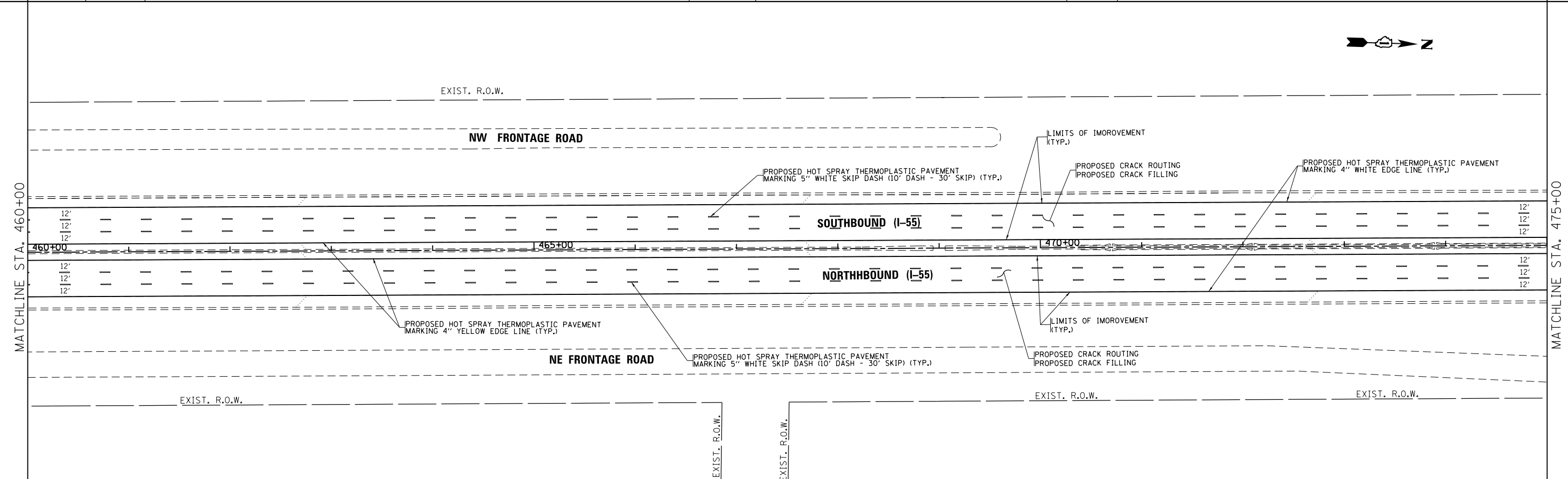
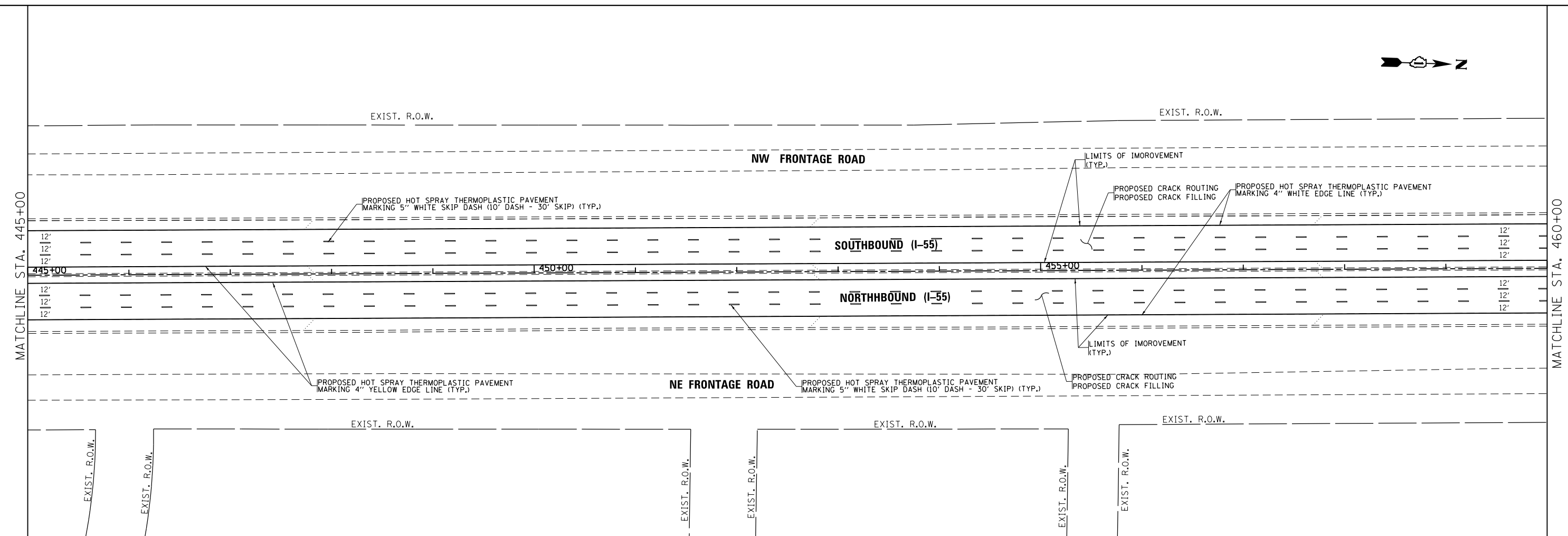
SCALE: 1"=50' SHEET OF SHEETS STA. TO STA.



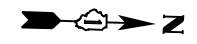
FILE NAME = c:\pwwork\pwwork\hamdanah\d0291538\p12612-sht-plan.dgn	USER NAME = hamdanah	DESIGNED -	REVISED -	STATE OF ILLINOIS DEPARTMENT OF TRANSPORTATION	I-55 (NORTH OF I-80 TO WEBER RD.) PROPOSED PLANS AND PAVEMENT MARKING			F.A.I. RTE.	SECTION	COUNTY	TOTAL SHEETS	SHEET NO.
	PLOT SCALE = 100.0000' / 1" =	CHECKED -	REVISED -					55	2011-226-1	WILL	38	11
PLOT DATE = 2/10/2012	DATE -	REVISED -	SCALE: 1"=50'		SHEET	OF	SHEETS	STA.	TO	STA.	CONTRACT NO. 60R89	
										ILLINOIS FED. AID PROJECT		



FILE NAME = c:\pwwork\p12\dot\hamdanah\0291538\p12\612-shr-plan.dgn	USER NAME = hamdanah	DESIGNED -	REVISED -	STATE OF ILLINOIS DEPARTMENT OF TRANSPORTATION	I-55 (NORTH OF I-80 TO WEBER RD.) PROPOSED PLANS AND PAVEMENT MARKING	F.A.I. RTE. = 55	SECTION = 2011-226-I	COUNTY = WILL	TOTAL SHEETS = 38	SHEET NO. = 12
PLOT SCALE = 100.0000' / 1" =	CHECKED -	REVISED -	CONTRACT NO. 60R89							
PLOT DATE = 2/10/2012	DATE -	REVISED -	ILLINOIS FED. AID PROJECT							
						SCALE: 1"=50'	SHEET OF SHEETS	STA. TO STA.		

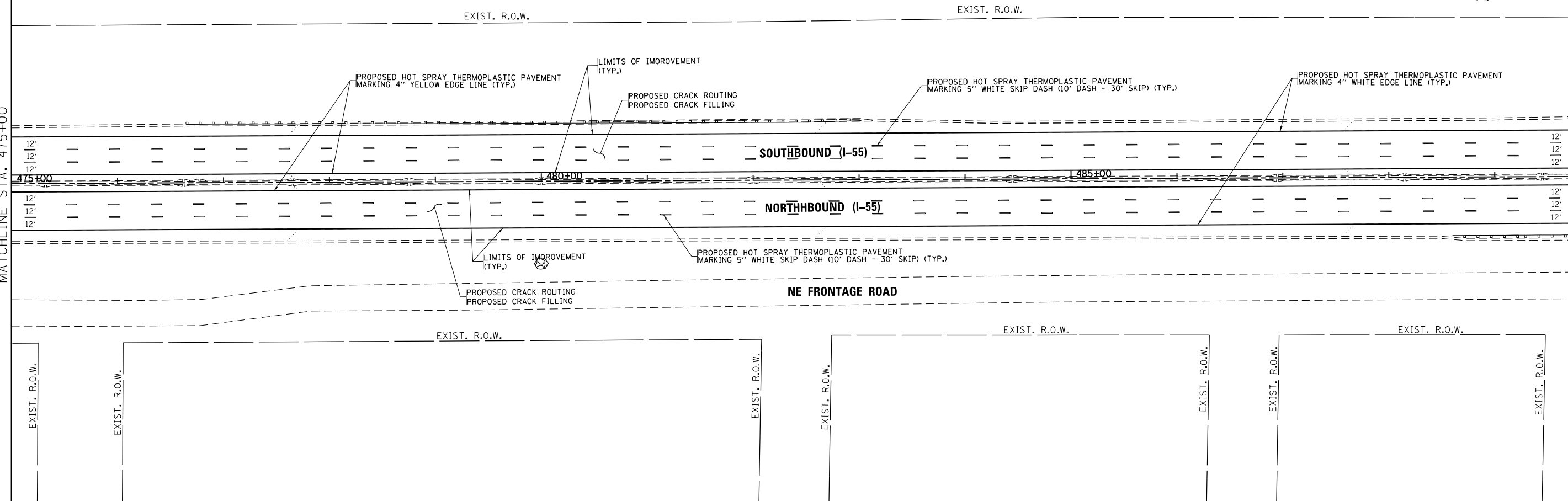


FILE NAME = c:\pw\work\p12\hamdanah\291538\p12	USER NAME = hamdanah	DESIGNED -	REVISED -	STATE OF ILLINOIS DEPARTMENT OF TRANSPORTATION	I-55 (NORTH OF I-80 TO WEBER RD.) PROPOSED PLANS AND PAVEMENT MARKING		F.A.I. RTE.	SECTION	COUNTY	TOTAL SHEETS	SHEET NO.
	PLOT SCALE = 100.0000' / 1" =	CHECKED -	REVISED -				55	2011-226-1	WILL	38	13
PLOT DATE = 2/10/2012	DATE -	REVISED -	SCALE: 1"=50'		SHEET OF SHEETS STA. TO STA.		CONTRACT NO. 60R89				
ILLINOIS FED. AID PROJECT											



MATCHLINE STA. 475+00

MATCHLINE STA. 490+00



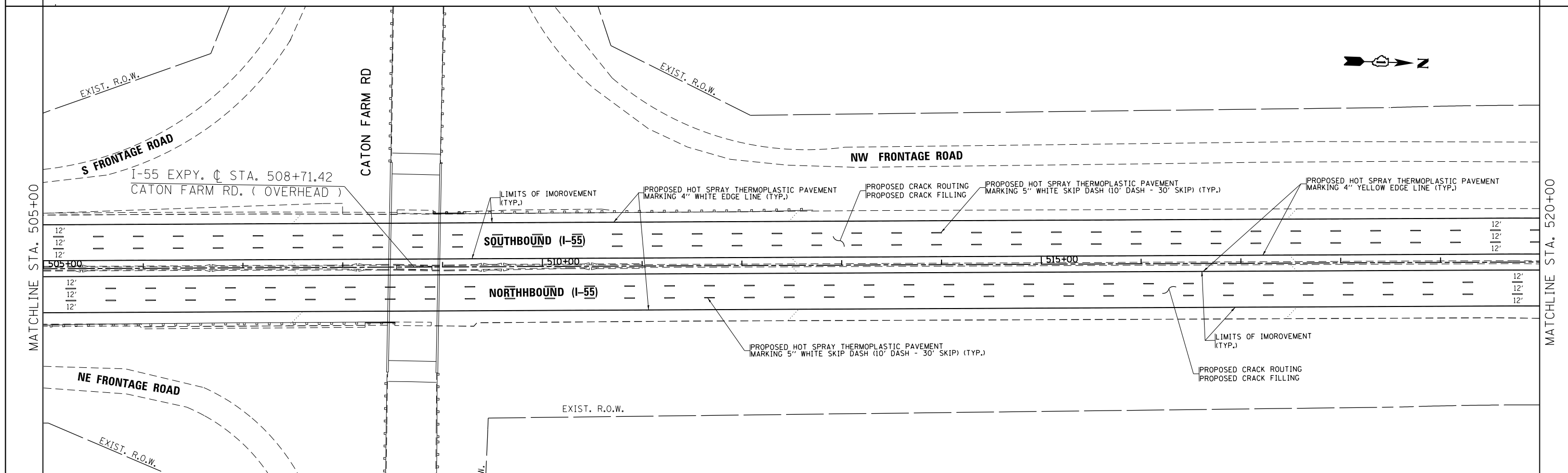
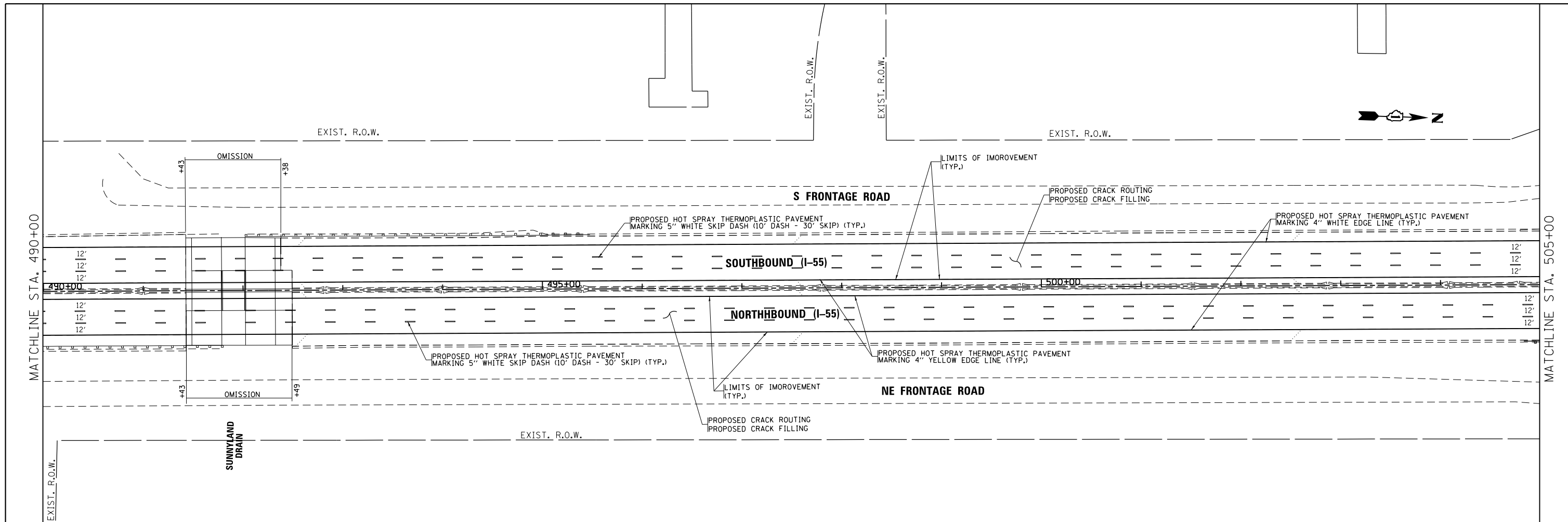
FILE NAME =	USER NAME = hamdanah	DESIGNED -	REVISED -
c:\pwwork\pwwork\hamdanah\0291538\PI20612-sht-plan.dgn		DRAWN -	REVISED -
	PLOT SCALE = 100.0000' / in.	CHECKED -	REVISED -
	PLOT DATE = 2/10/2012	DATE -	REVISED -

**STATE OF ILLINOIS
DEPARTMENT OF TRANSPORTATION**

**I-55 (NORTH OF I-80 TO WEBER RD.)
PROPOSED PLANS AND PAVEMENT MARKING**

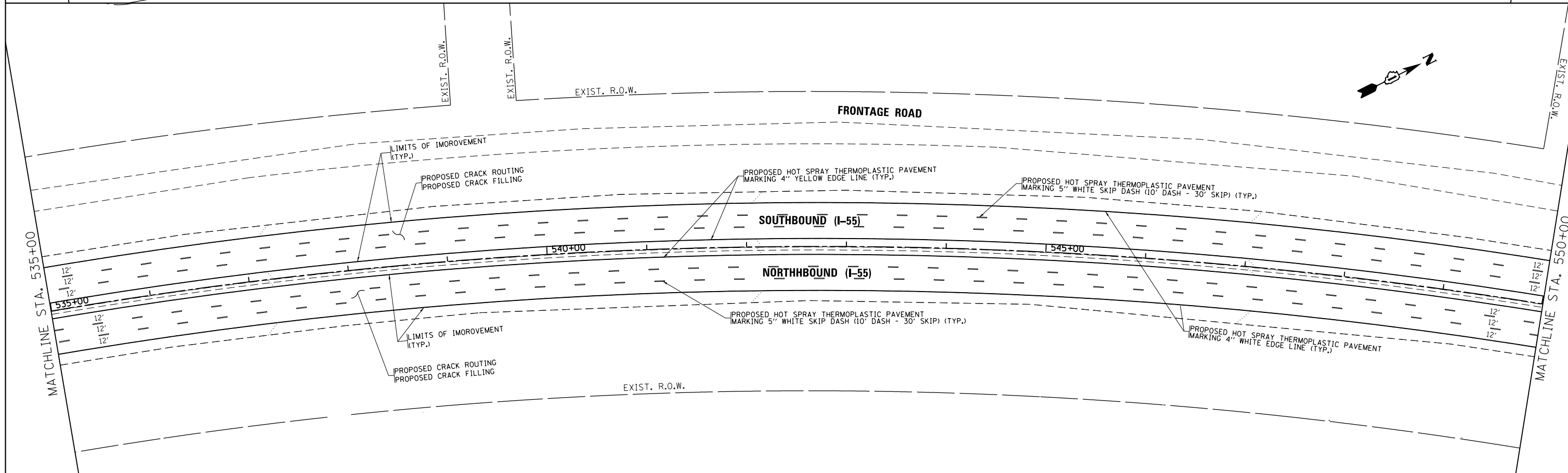
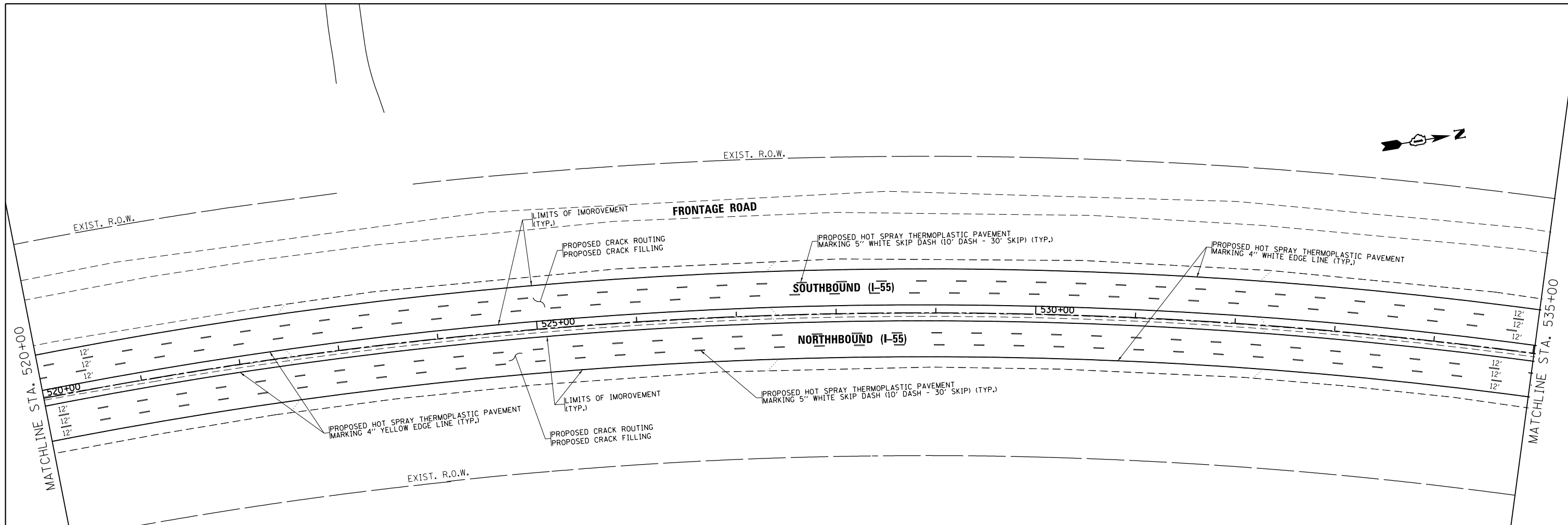
SCALE: 1"=50' SHEET OF SHEETS STA. TO STA.

F.A.I. RTE.	SECTION	COUNTY	TOTAL SHEETS	SHEET NO.
55	2011-226-1	WILL	38	14
CONTRACT NO. 60R89			ILLINOIS FED. AID PROJECT	

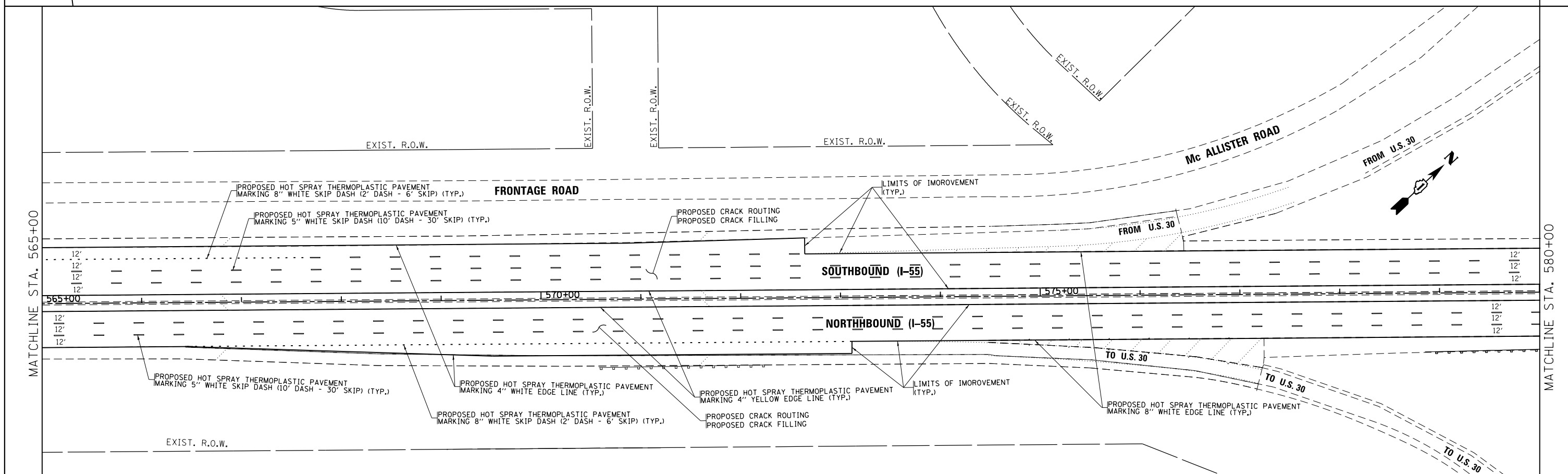
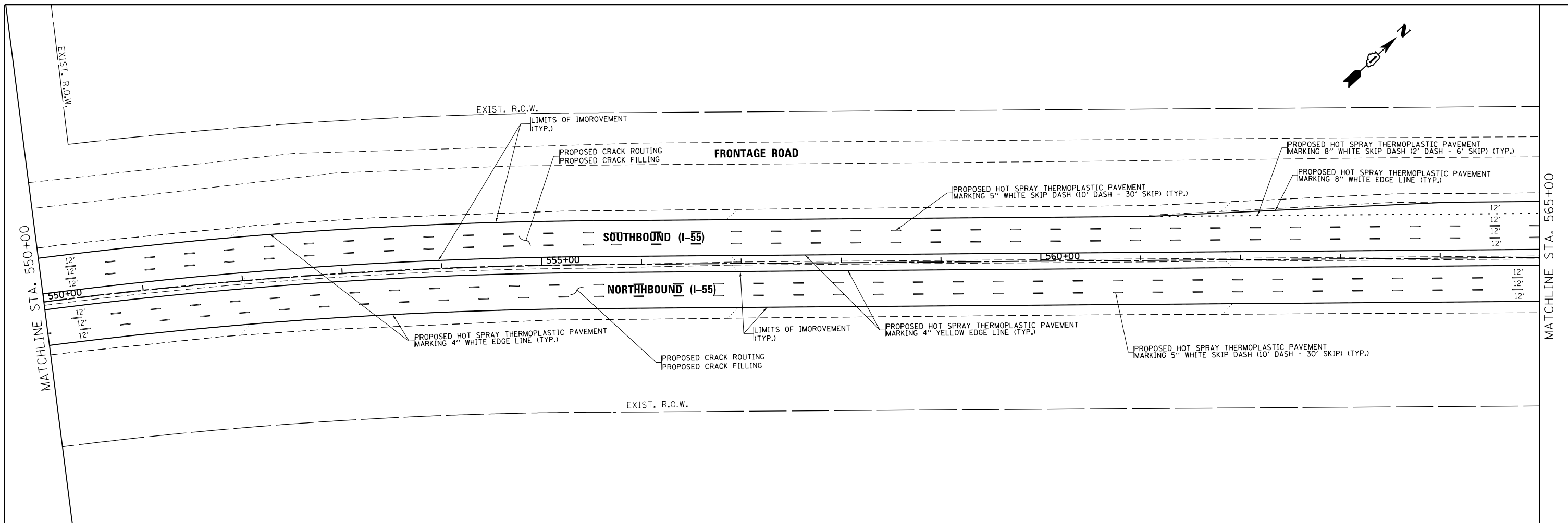


FILE NAME =	USER NAME = hamdanah	DESIGNED -	REVISED -	STATE OF ILLINOIS DEPARTMENT OF TRANSPORTATION	I-55 (NORTH OF I-80 TO WEBER RD.) PROPOSED PLANS AND PAVEMENT MARKING	F.A.I. R.T.E.	SECTION	COUNTY	TOTAL SHEETS	SHEET NO.
et:\pwork\pwork\hamdanah\0291538\12612-shr-plan.dgn	PLOT SCALE = 100.0000' / in.	DRAWN -	REVISED -			55	2011-226-1	WILL	38	15
PLOT DATE = 2/10/2012	DATE -	CHECKED -	REVISED -			CONTRACT NO. 60R89				
		DATE -	REVISED -			ILLINOIS FED. AID PROJECT				

SCALE: 1"=50' SHEET OF SHEETS STA. TO STA.

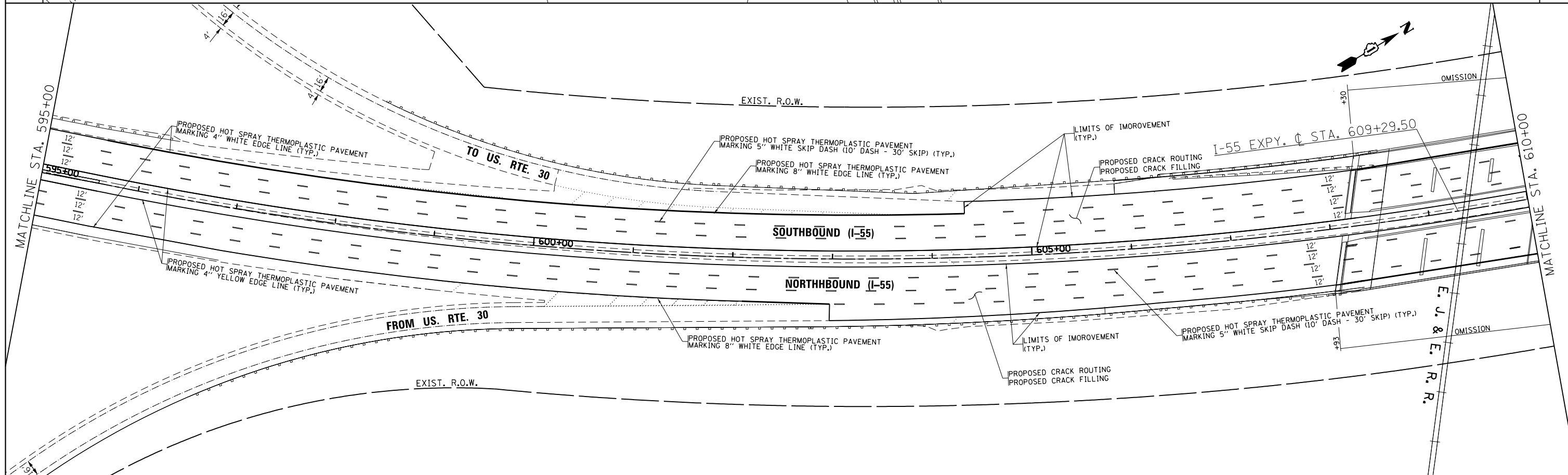
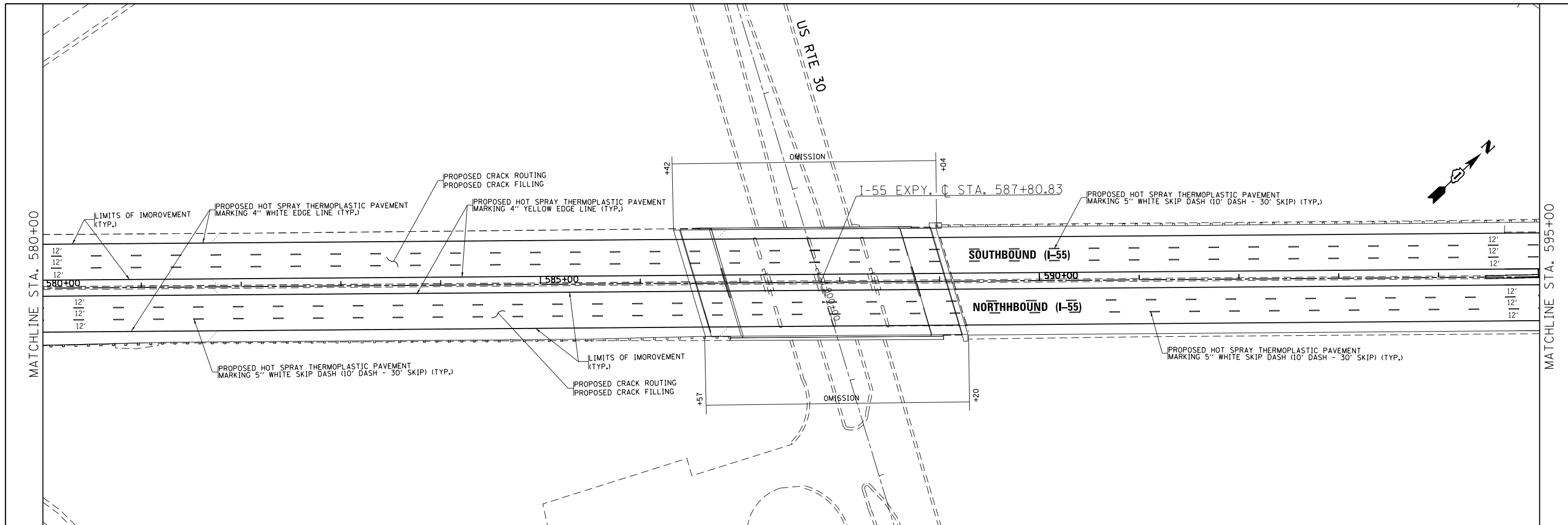


FILE NAME =	USER NAME = hamdanah	DESIGNED -	REVISED -	STATE OF ILLINOIS DEPARTMENT OF TRANSPORTATION	I-55 (NORTH OF I-80 TO WEBER RD.) PROPOSED PLANS AND PAVEMENT MARKING			F.A.I. RTE.	SECTION	COUNTY	TOTAL SHEETS	SHEET NO.	
ca:\pwwork\pwwid\hamdanah\0291538\12612-sht-plan.dgn		DRAWN -	REVISED -		55	2011-226-I	WILL	38	16	CONTRACT NO. 60R89			
	PLOT SCALE = 100.0000' / in.	CHECKED -	REVISED -		SCALE: 1"=50'			SHEET	OF	SHEETS	STA.	TO	STA.
	PLOT DATE = 2/10/2012	DATE -	REVISED -		ILLINOIS FED. AID PROJECT								



FILE NAME =	USER NAME = hamdanah	DESIGNED -	REVISED -	STATE OF ILLINOIS DEPARTMENT OF TRANSPORTATION	I-55 (NORTH OF I-80 TO WEBER RD.) PROPOSED PLANS AND PAVEMENT MARKING	F.A.I. RTE.	SECTION	COUNTY	TOTAL SHEETS	SHEET NO.
cs:\pwork\pwork\hamdanah\d0291538\PI23612-sht-plan.dgn	DRAWN -	REVISED -	55			2011-226-1	WILL	38	17	
PLOT SCALE = 100.1783' / in.	CHECKED -	REVISED -	CONTRACT NO. 60R89							
PLOT DATE = 2/10/2012	DATE -	REVISED -	ILLINOIS FED. AID PROJECT							

SCALE: 1"=50' SHEET OF SHEETS STA. TO STA.



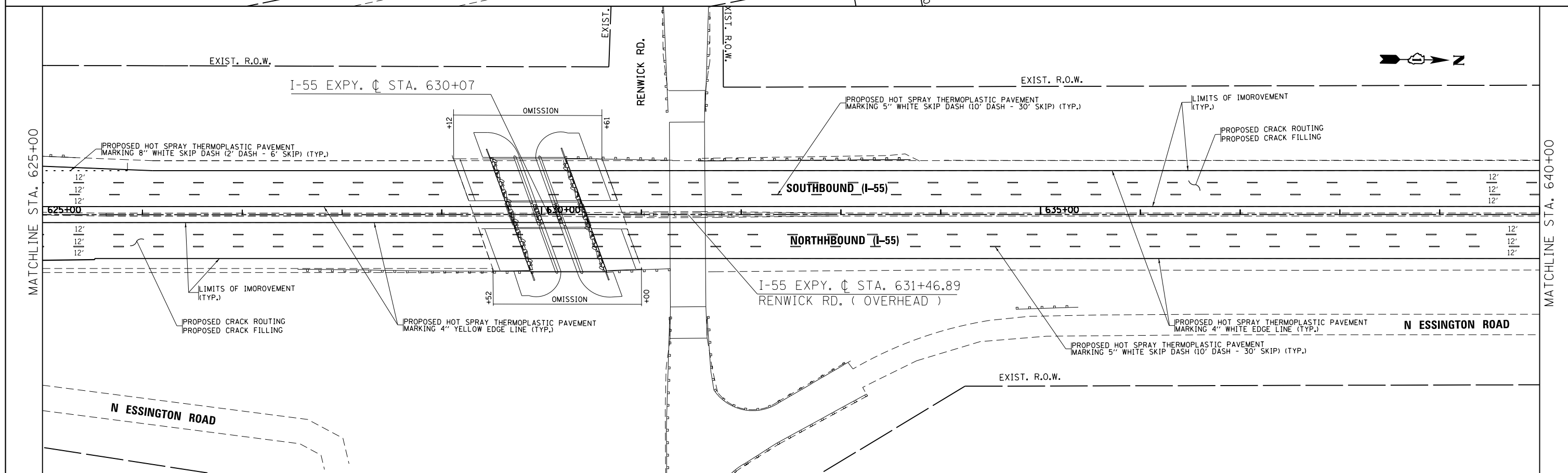
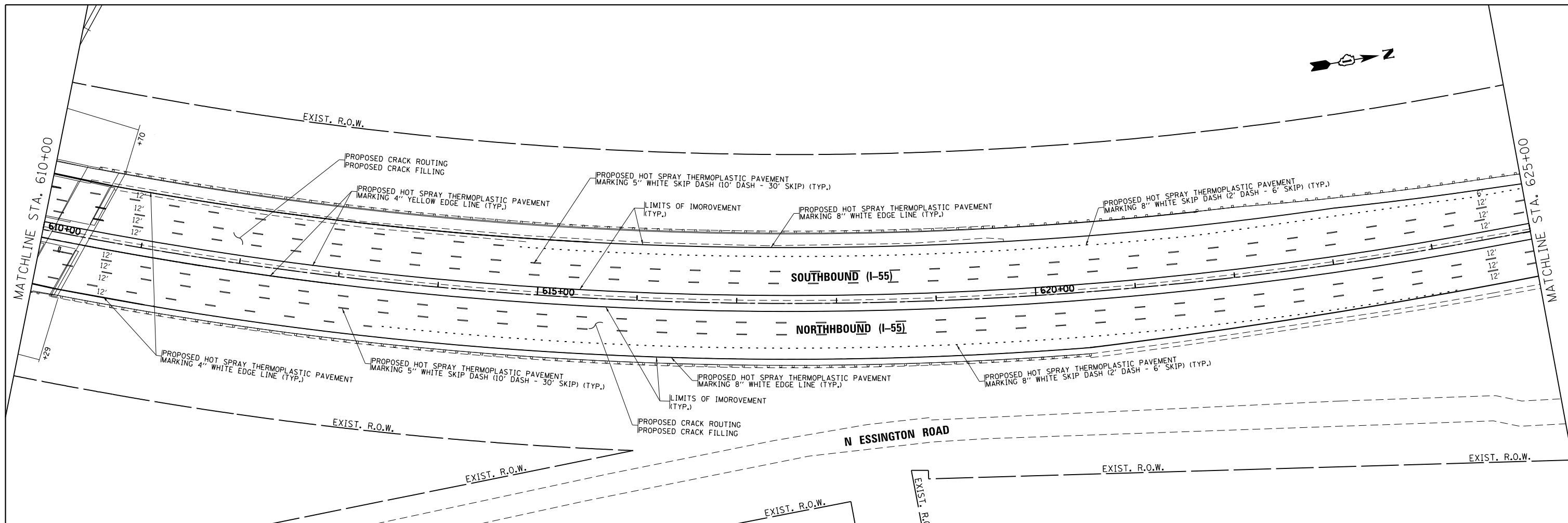
FILE NAME =	USER NAME = hamdanah	DESIGNED -	REVISED -
ca:\pwwork\p12\dot\hamdanah\d0291538\p12\612-sht-plan.dgn		DRAWN -	REVISED -
	PLOT SCALE = 100.0000' / 1" =	CHECKED -	REVISED -
	PLOT DATE = 2/10/2012	DATE -	REVISED -

**STATE OF ILLINOIS
DEPARTMENT OF TRANSPORTATION**

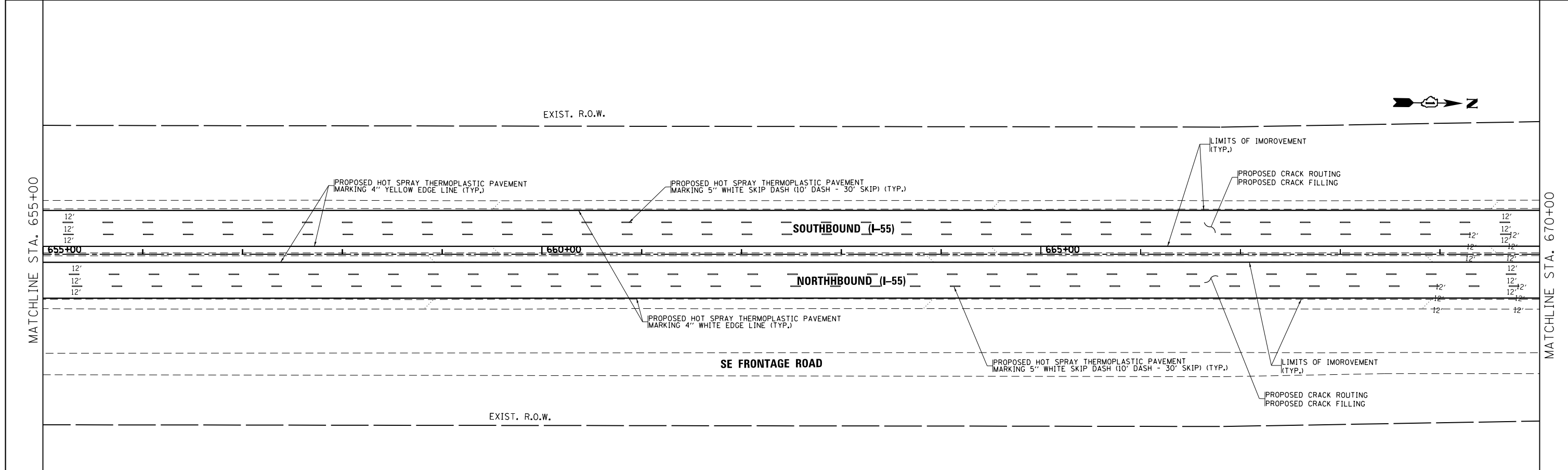
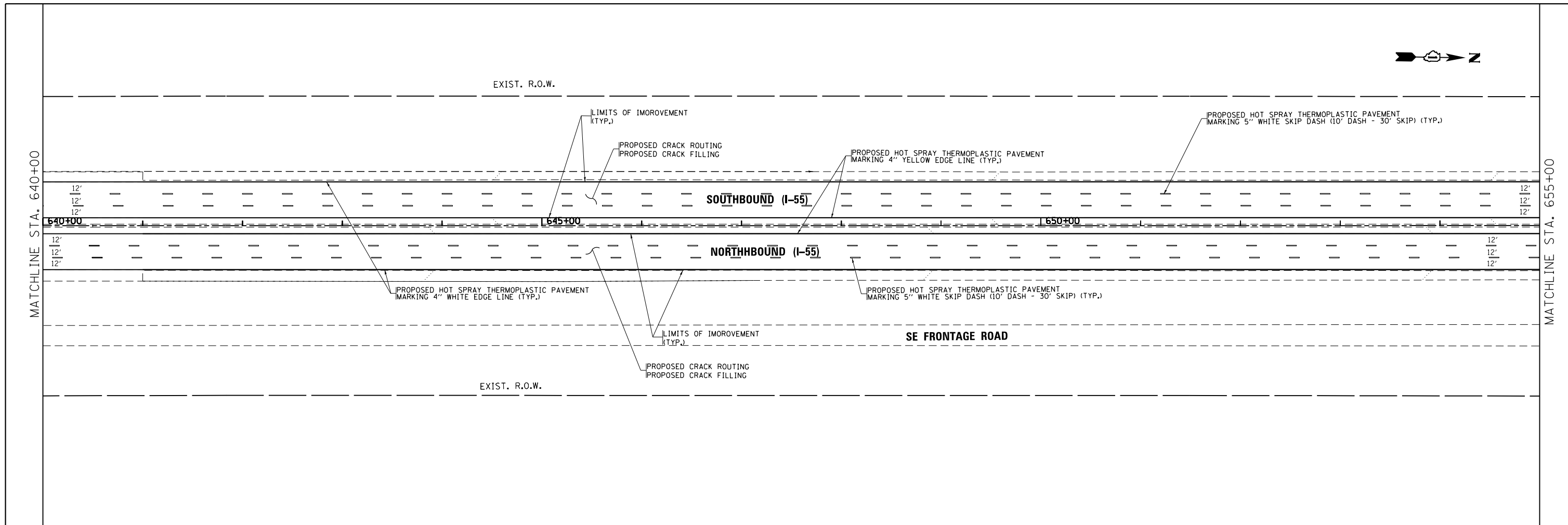
**I-55 (NORTH OF I-80 TO WEBER RD.)
PROPOSED PLANS AND PAVEMENT MARKING**

SCALE: 1"=50' SHEET OF SHEETS STA. TO STA.

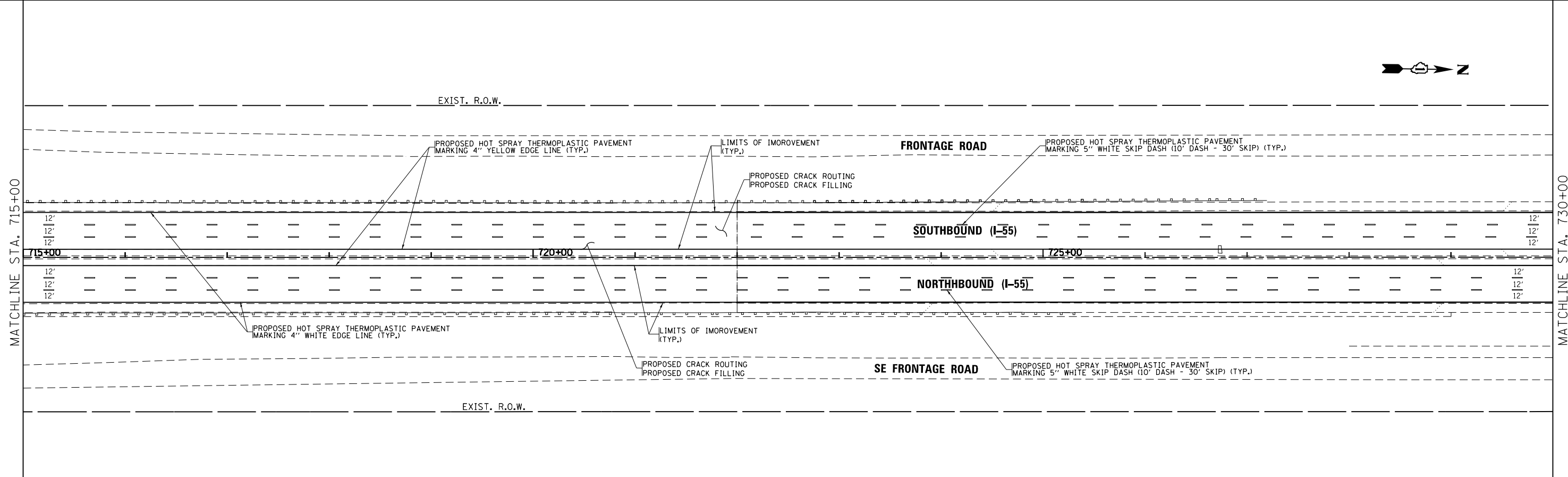
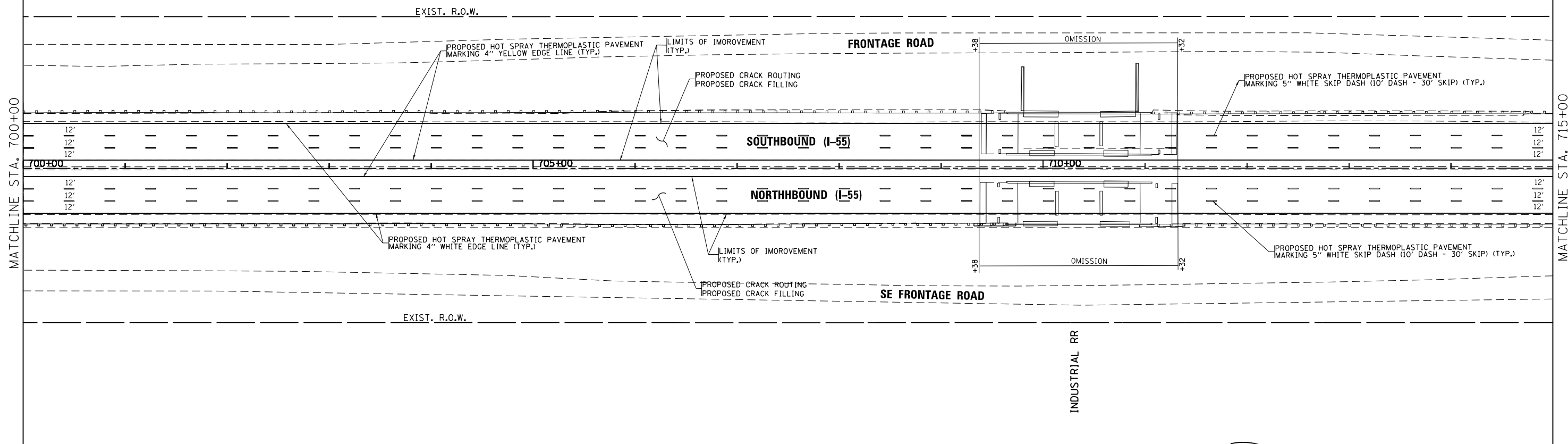
F.A.I. RTE.	SECTION	COUNTY	TOTAL SHEETS	SHEET NO.
55	2011-226-1	WILL	38	18
CONTRACT NO. 60R89				
ILLINOIS FED. AID PROJECT				



FILE NAME = c:\pwwork\pwwork\hamdanah\d0291538\p123612-sht-plan.dgn	USER NAME = hamdanah	DESIGNED -	REVISED -	STATE OF ILLINOIS DEPARTMENT OF TRANSPORTATION	I-55 (NORTH OF I-80 TO WEBER RD.) PROPOSED PLANS AND PAVEMENT MARKING		F.A.I. RTE. = 55	SECTION = 2011-226-1	COUNTY = WILL	TOTAL SHEETS = 38	SHEET NO. = 19
	PLOT SCALE = 100.0000' / in.	CHECKED -	REVISED -		SCALE: 1"=50'	SHEET OF SHEETS	STA. TO STA.	CONTRACT NO. 60R89			
PLOT DATE = 2/10/2012	DATE -	REVISED -	REVISED -	ILLINOIS FED. AID PROJECT							



FILE NAME = c:\pwwork\pwwork\hamdanah\ad291538\p12612-sht-plan.dgn	USER NAME = hamdanah	DESIGNED -	REVISED -	STATE OF ILLINOIS DEPARTMENT OF TRANSPORTATION	I-55 (NORTH OF I-80 TO WEBER RD.) PROPOSED PLANS AND PAVEMENT MARKING			F.A.I. RTE. = 55	SECTION = 2011-226-1	COUNTY = WILL	TOTAL SHEETS = 38	SHEET NO. = 20
	PLOT SCALE = 100.0000' / in.	CHECKED -	REVISED -		SCALE: 1"=50'	SHEET OF SHEETS	STA. TO STA.	CONTRACT NO. 60R89				
PLOT DATE = 2/10/2012	DATE -	REVISED -	REVISED -		ILLINOIS FED. AID PROJECT							



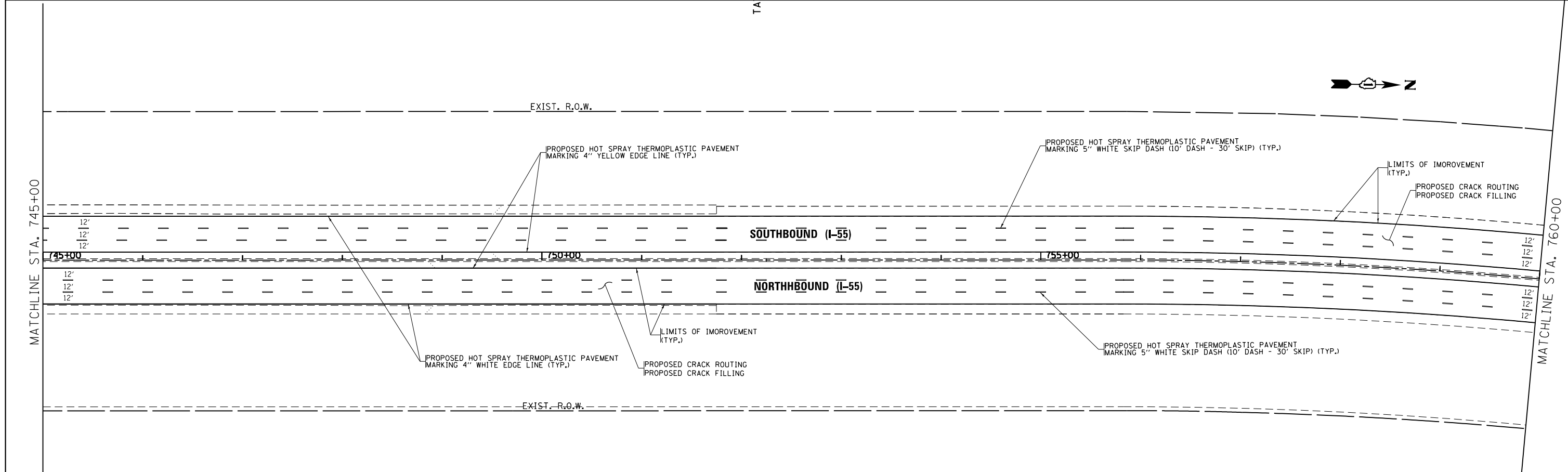
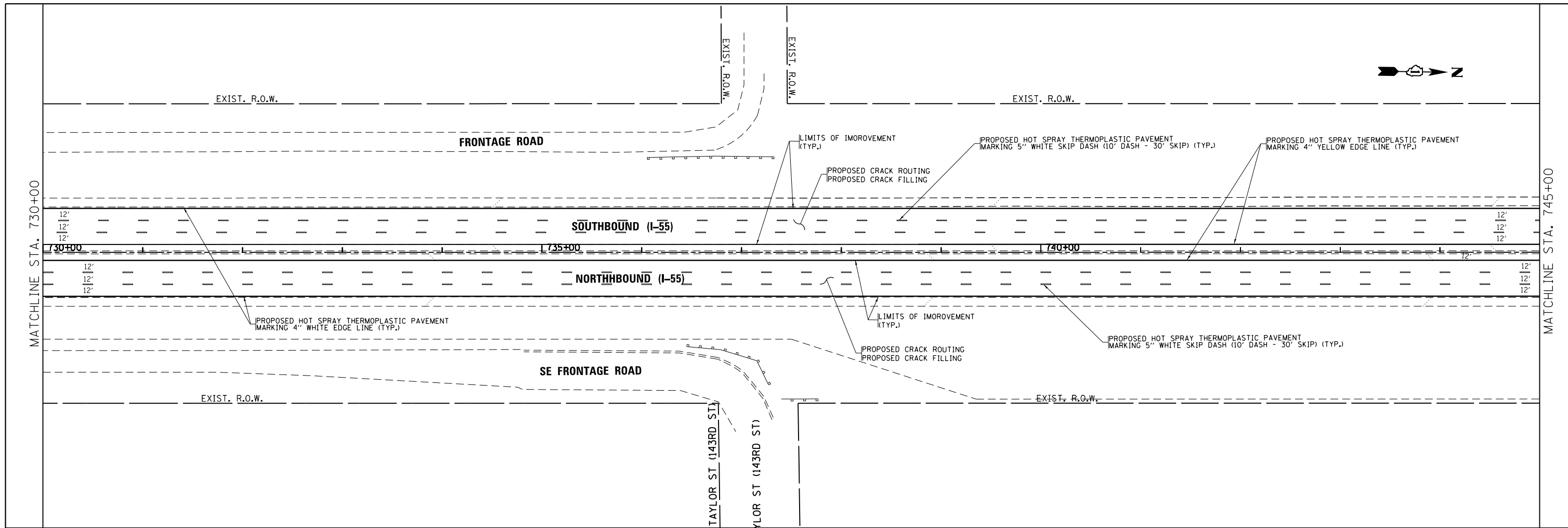
FILE NAME =	USER NAME = hamdanah	DESIGNED -	REVISED -
et:\pwwork\p12dot\hamdanah\0291538\129612-sht-pln.dgn		DRAWN -	REVISED -
	PLOT SCALE = 100.0000' / in.	CHECKED -	REVISED -
	PLOT DATE = 2/10/2012	DATE -	REVISED -

**STATE OF ILLINOIS
DEPARTMENT OF TRANSPORTATION**

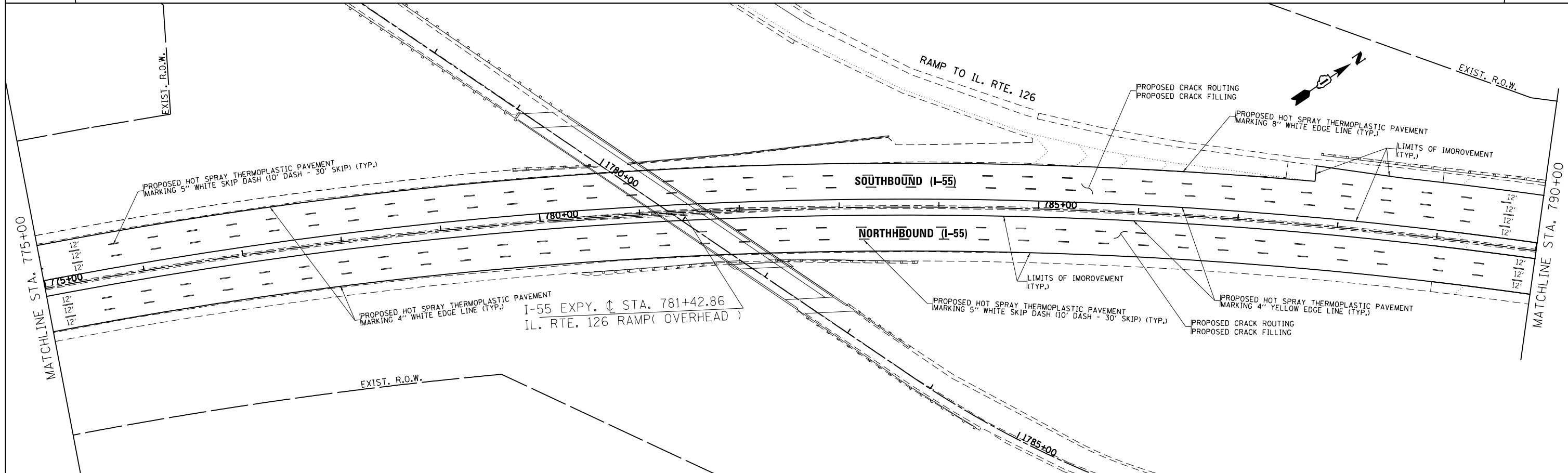
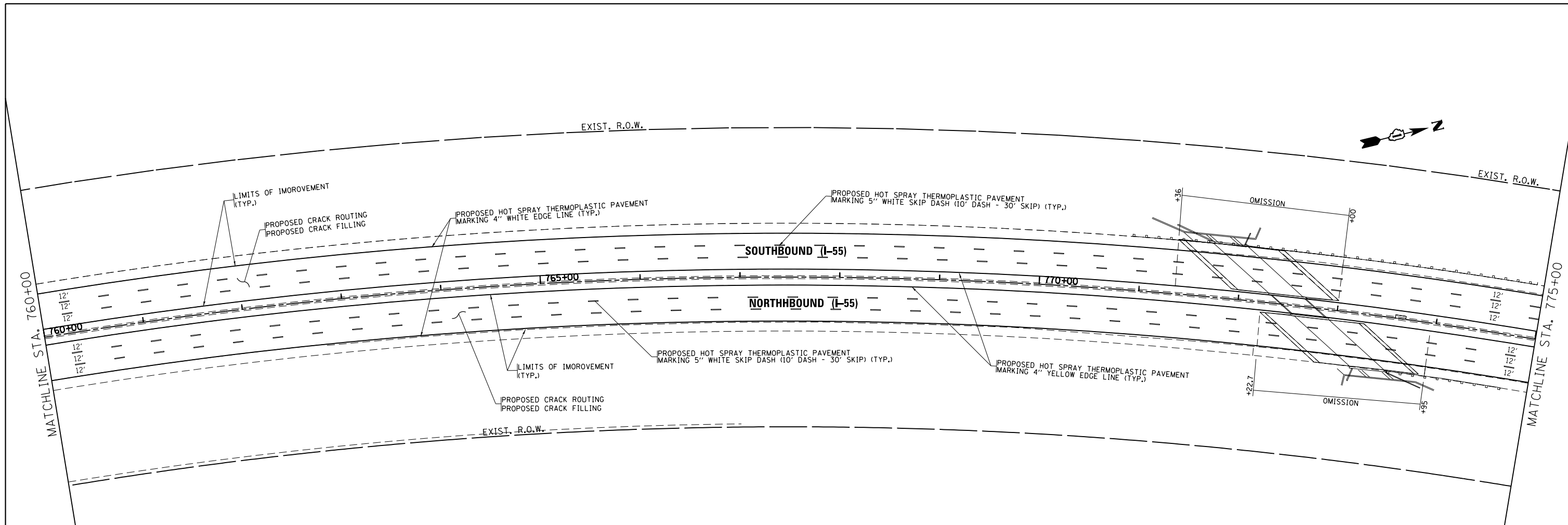
**I-55 (NORTH OF I-80 TO WEBER RD.)
PROPOSED PLANS AND PAVEMENT MARKING**

SCALE: 1"=50' SHEET OF SHEETS STA. TO STA.


F.A.I. RTE.	SECTION	COUNTY	TOTAL SHEETS	SHEET NO.
55	2011-226-1	WILL	38	22
				CONTRACT NO. 60R89
ILLINOIS FED. AID PROJECT				



FILE NAME =	USER NAME = hamdanah	DESIGNED -	REVISED -	STATE OF ILLINOIS DEPARTMENT OF TRANSPORTATION	I-55 (NORTH OF I-80 TO WEBER RD.) PROPOSED PLANS AND PAVEMENT MARKING			F.A.I. RTE.	SECTION	COUNTY	TOTAL SHEETS	SHEET NO.	
ca:\pwwork\pwwork\hamdanah\0291538\PI20612-shr-plan.dgn		DRAWN -	REVISED -		SCALE: 1"=50'	SHEET	OF	SHEETS	STA.	TO	STA.	38	23
		CHECKED -	REVISED -									CONTRACT NO. 60R89	
		DATE -	REVISED -									ILLINOIS FED. AID PROJECT	

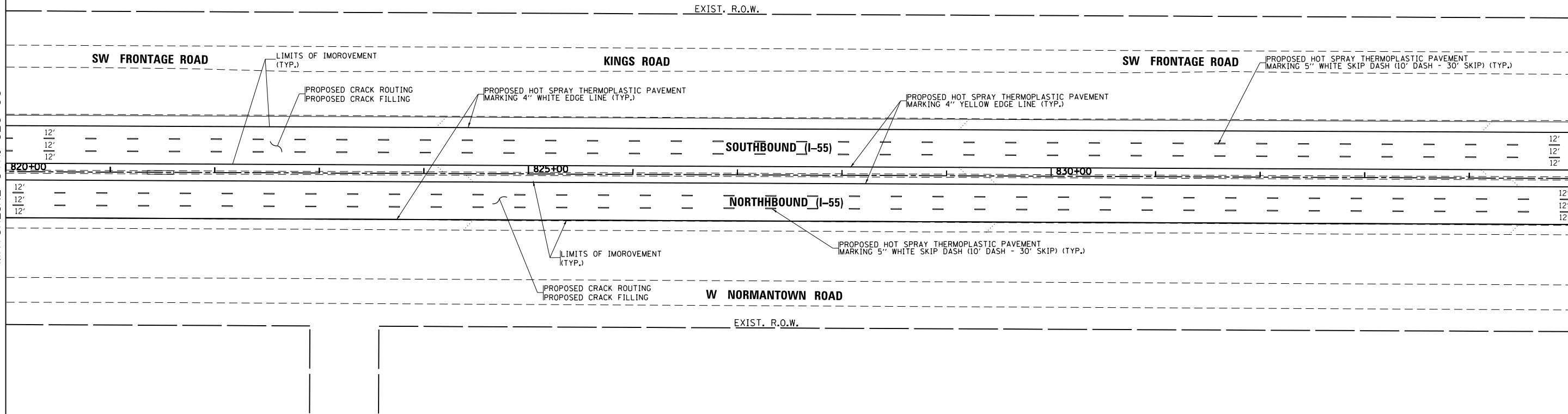


FILE NAME =	USER NAME = hamdanah	DESIGNED -	REVISED -	STATE OF ILLINOIS DEPARTMENT OF TRANSPORTATION	I-55 (NORTH OF I-80 TO WEBER RD.) PROPOSED PLANS AND PAVEMENT MARKING			F.A.I. RTE.	SECTION	COUNTY	TOTAL SHEETS	SHEET NO.				
ca:\pwwork\pwwid\dot\hamdanah\d0291538\p123612-sh-t-plan.dgn		DRAWN -	REVISED -		SCALE: 1"=50'	SHEET	OF	SHEETS	STA.	TO	STA.	55	2011-226-1	WILL	38	24
		CHECKED -	REVISED -									CONTRACT NO. 60R89				
		DATE -	REVISED -									ILLINOIS FED. AID PROJECT				



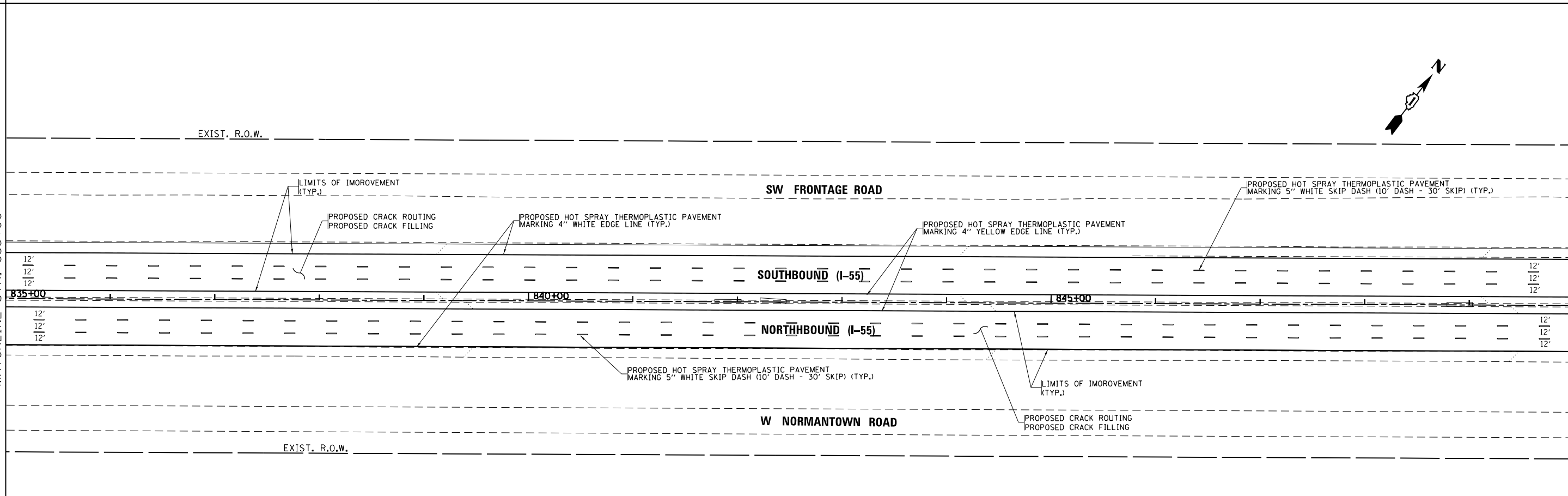
MATCHLINE STA. 820+00

MATCHLINE STA. 835+00

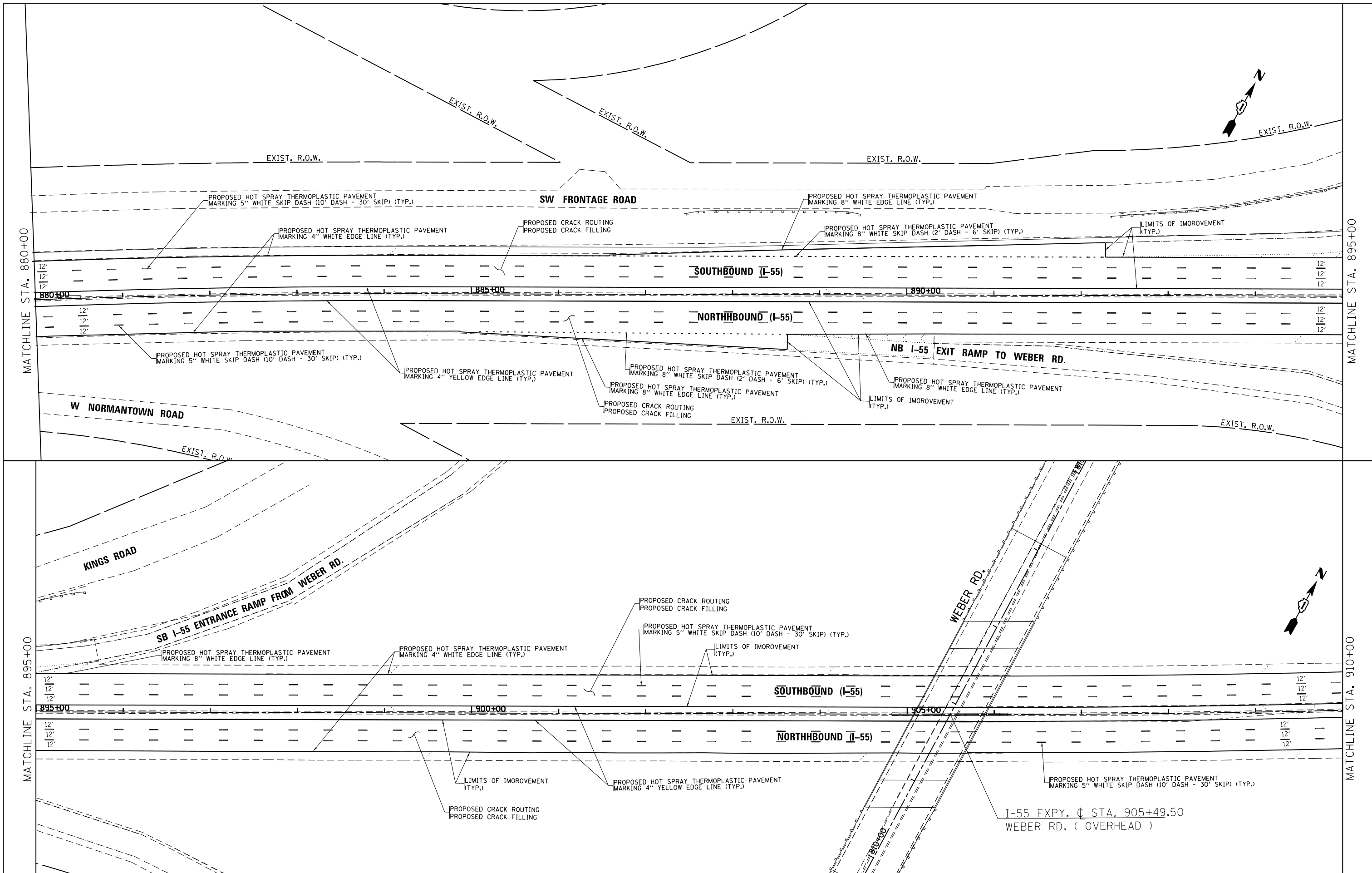


MATCHLINE STA. 835+00

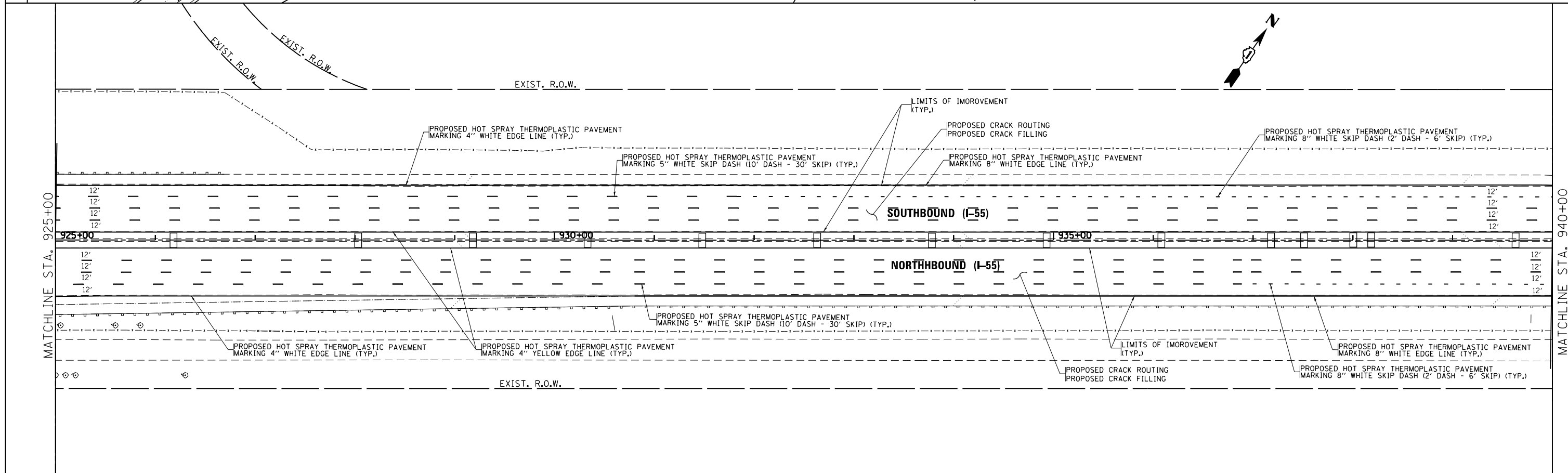
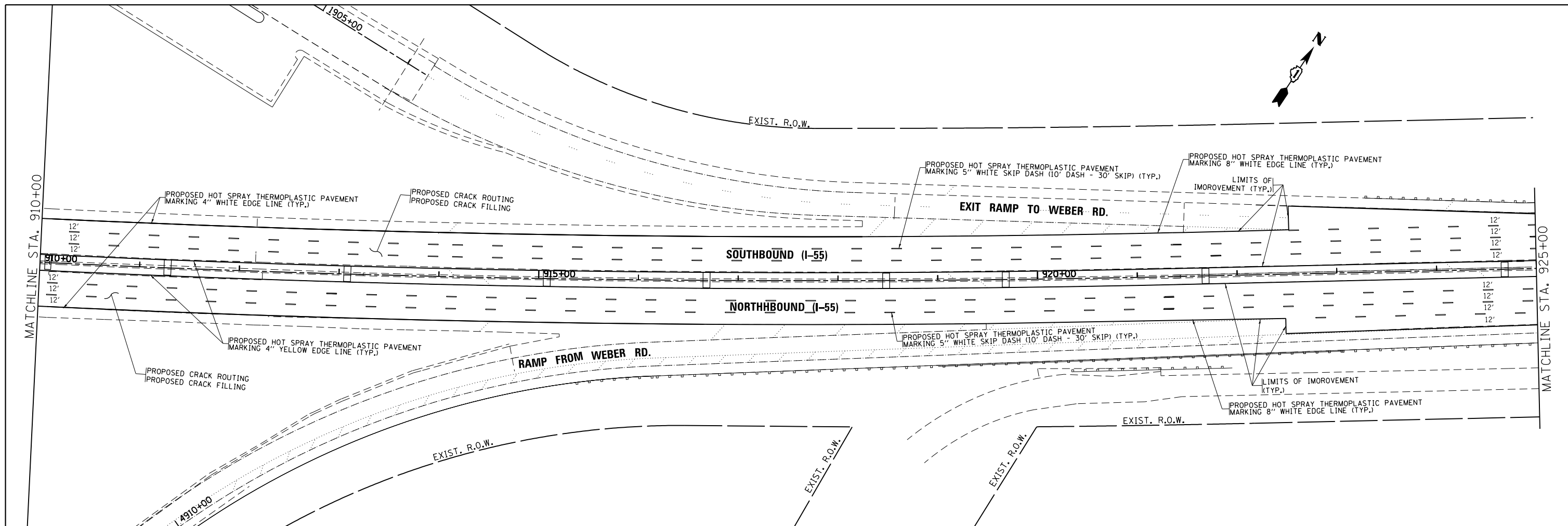
MATCHLINE STA. 850+00



FILE NAME = c:\pwwork\p12\dot\hamdanah\0291538\p12\0612-sht-plan.dgn	USER NAME = hamdanah	DESIGNED -	REVISED -	STATE OF ILLINOIS DEPARTMENT OF TRANSPORTATION	I-55 (NORTH OF I-80 TO WEBER RD.) PROPOSED PLANS AND PAVEMENT MARKING			F.A.I. RTE. = 55	SECTION = 2011-226-1	COUNTY = WILL	TOTAL SHEETS = 38	SHEET NO. = 26
	PLOT SCALE = 100.0000' / in.	CHECKED -	REVISED -					CONTRACT NO. 60R89				
PLOT DATE = 2/10/2012	DATE -	REVISED -	SCALE: 1"=50'		SHEET	OF	SHEETS	STA.	TO	STA.	ILLINOIS FED. AID PROJECT	



FILE NAME =	USER NAME = hamdanah	DESIGNED -	REVISED -	STATE OF ILLINOIS DEPARTMENT OF TRANSPORTATION	I-55 (NORTH OF I-80 TO WEBER RD.) PROPOSED PLANS AND PAVEMENT MARKING	F.A.I. RTE.	SECTION	COUNTY	TOTAL SHEETS	SHEET NO.	
ct:\pwork\pwork\hamdanah\d0291538\123612-sh-t-plan.dgn	PLOT SCALE = 100.0013' / in.	DRAWN -	REVISED -			55	2011-226-1	WILL	38	28	
	PLOT DATE = 2/10/2012	CHECKED -	REVISED -			CONTRACT NO. 60R89					
		DATE -	REVISED -			ILLINOIS FED. AID PROJECT					



FILE NAME = c:\pwwork\p12\dot\hamdanah\d0291538\p12\612-sht-plan.dgn	USER NAME = hamdanah	DESIGNED -	REVISED -	STATE OF ILLINOIS DEPARTMENT OF TRANSPORTATION	I-55 (NORTH OF I-80 TO WEBER RD.) PROPOSED PLANS AND PAVEMENT MARKING			F.A.I. RTE.	SECTION	COUNTY	TOTAL SHEETS	SHEET NO.
	PLOT SCALE = 100.0000' / in.	CHECKED -	REVISED -					55	2011-226-1	WILL	38	29
PLOT DATE = 2/10/2012	DATE -	REVISED -	REVISED -	SCALE: 1"=50'	SHEET	OF	SHEETS	STA.	TO	STA.	CONTRACT NO. 60R89	
											ILLINOIS FED. AID PROJECT	

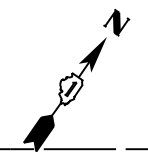
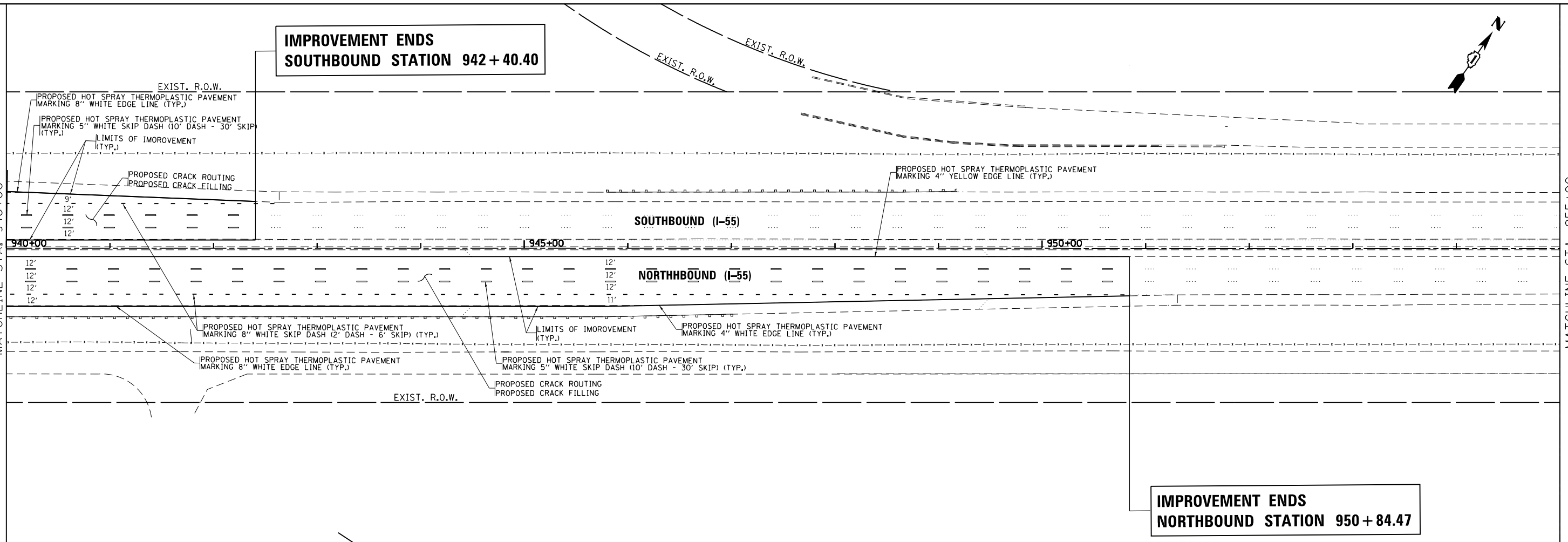
**IMPROVEMENT ENDS
SOUTHBOUND STATION 942 + 40.40**

**IMPROVEMENT ENDS
NORTHBOUND STATION 950 + 84.47**

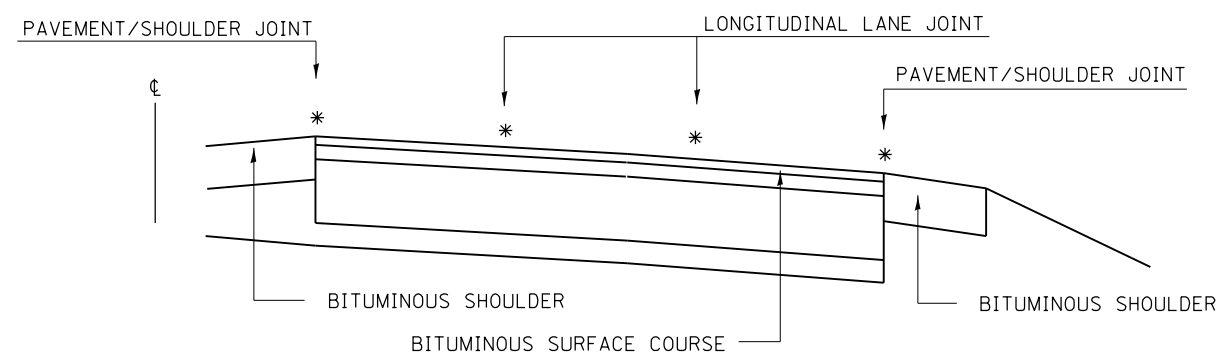
MATCHLINE STA. 940+00

MATCHLINE STA. 955+00

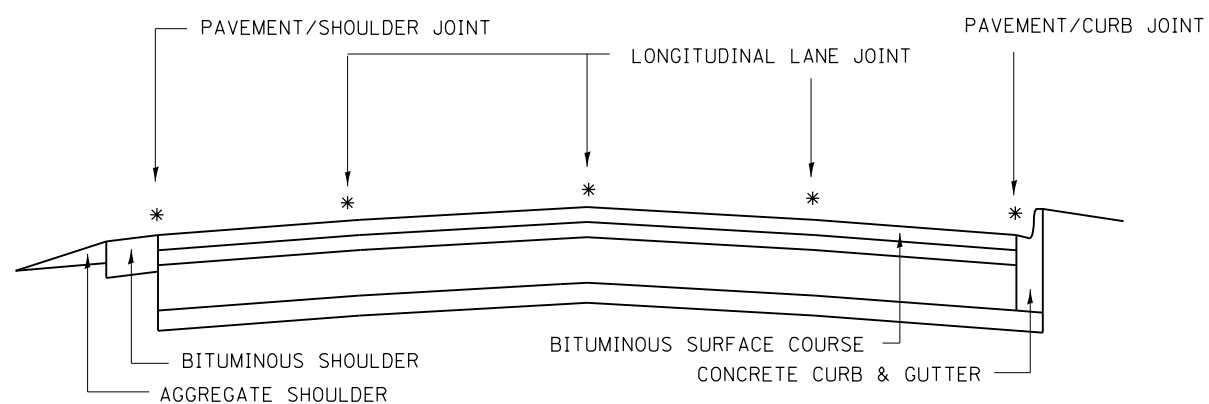
MATCHLINE STA. 955+00



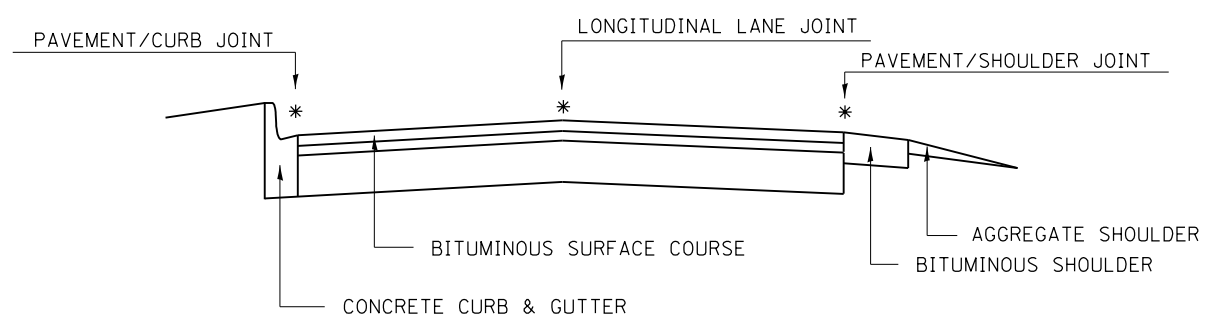
FILE NAME = c:\pwwork\pwwork\hamdanah\d0291538\p12612-sht-plen.dgn	USER NAME = hamdanah	DESIGNED -	REVISED -	STATE OF ILLINOIS DEPARTMENT OF TRANSPORTATION	I-55 (NORTH OF I-80 TO WEBER RD.) PROPOSED PLANS AND PAVEMENT MARKING			F.A.I. RTE.	SECTION	COUNTY	TOTAL SHEETS	SHEET NO.
	PLOT SCALE = 100.0000' / in.	CHECKED -	REVISED -					55	2011-226-1	WILL	38	30
PLOT DATE = 2/10/2012	DATE -	REVISED -	SCALE: 1"=50'		SHEET	OF	SHEETS	STA.	TO	STA.	ILLINOIS FED. AID PROJECT	
CONTRACT NO. 60R89												



MULTI-LANE DIVIDED PAVEMENT



MULTI-LANE UNDIVIDED PAVEMENT

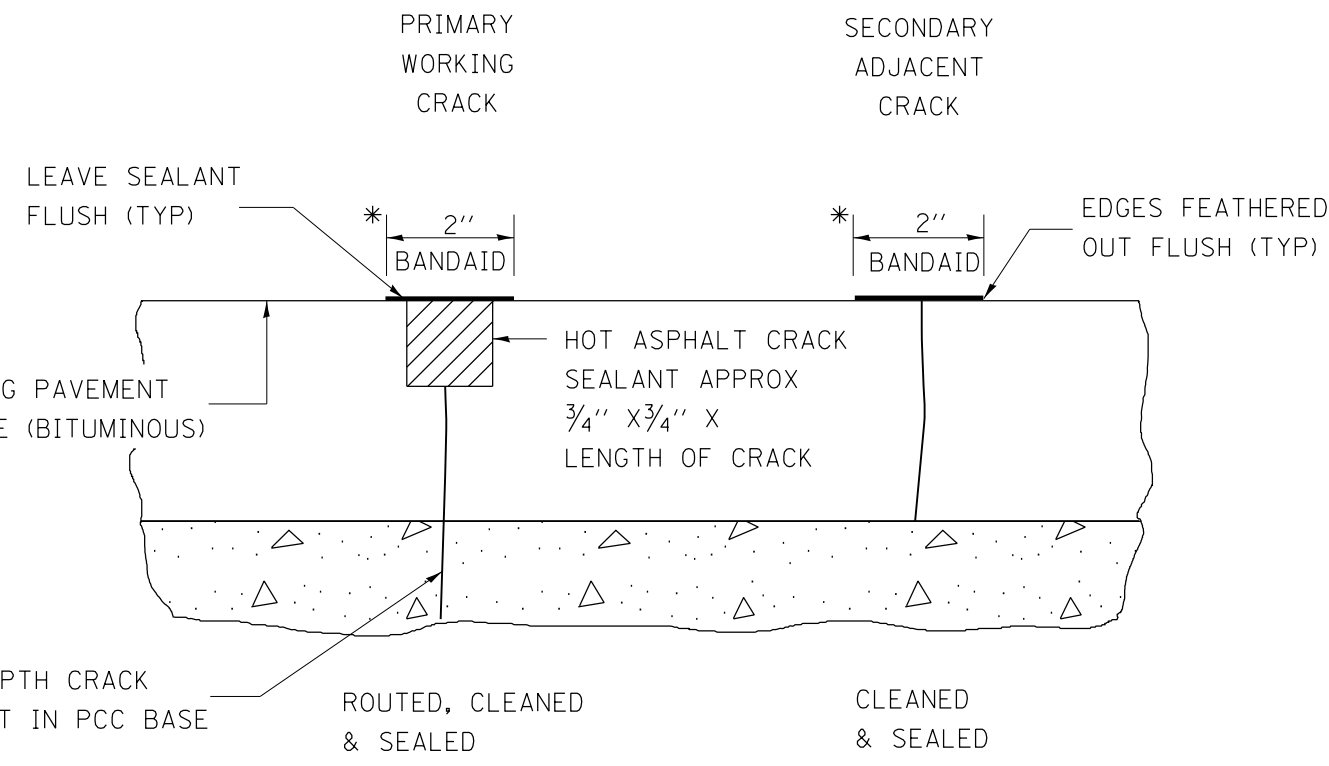


TWO-LANE PAVEMENT

PROPOSED TRANSVERSE CRACK ROUTING (PAVEMENT) & CRACK FILLING LOCATIONS NOT SHOWN

* PROPOSED LONGITUDINAL CRACK ROUTING (PAVEMENT) & CRACK FILLING LOCATIONS

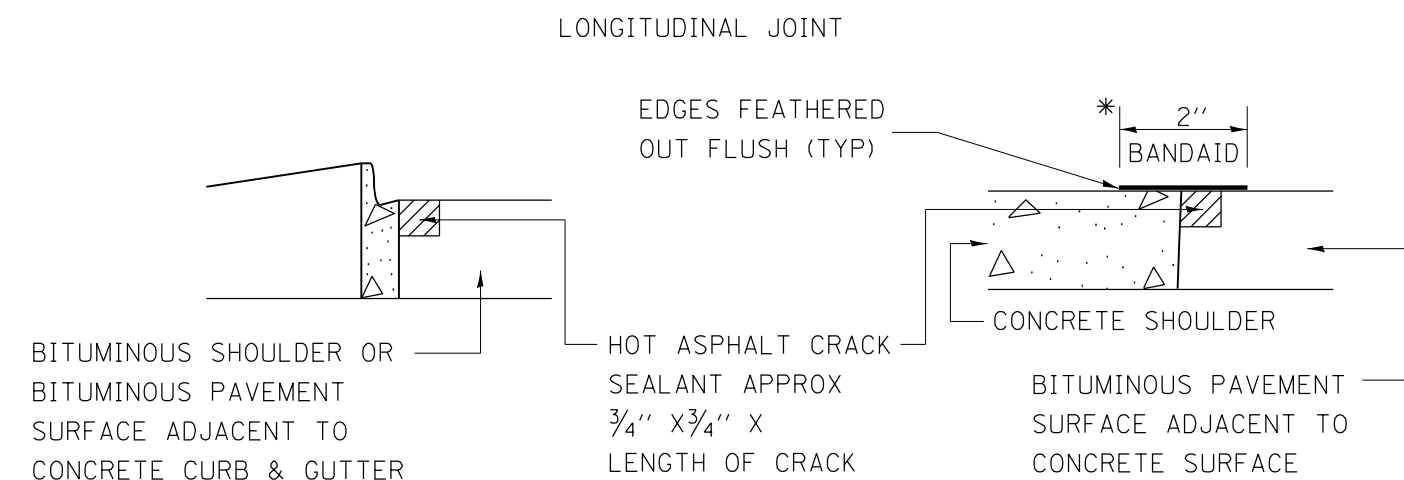
GENERAL EXISTING TYPICAL SECTIONS



FULL DEPTH CRACK OR JOINT IN PCC BASE *

ROUTED, CLEANED & SEALED

CLEANED & SEALED



BITUMINOUS SHOULDER OR BITUMINOUS PAVEMENT SURFACE ADJACENT TO CONCRETE CURB & GUTTER

HOT ASPHALT CRACK SEALANT APPROX 3/4" X 3/4" X LENGTH OF CRACK

BITUMINOUS PAVEMENT SURFACE ADJACENT TO CONCRETE SURFACE

CRACK & JOINT SEALING DETAIL

FILE NAME = P123612-sht-plan.dgn

USER NAME = hamdanah

DESIGNED -

REVISED -

DRAWN -

REVISED -

PLOT SCALE = 100.3059' / in.

CHECKED -

REVISED -

PLOT DATE = 2/10/2012

DATE -

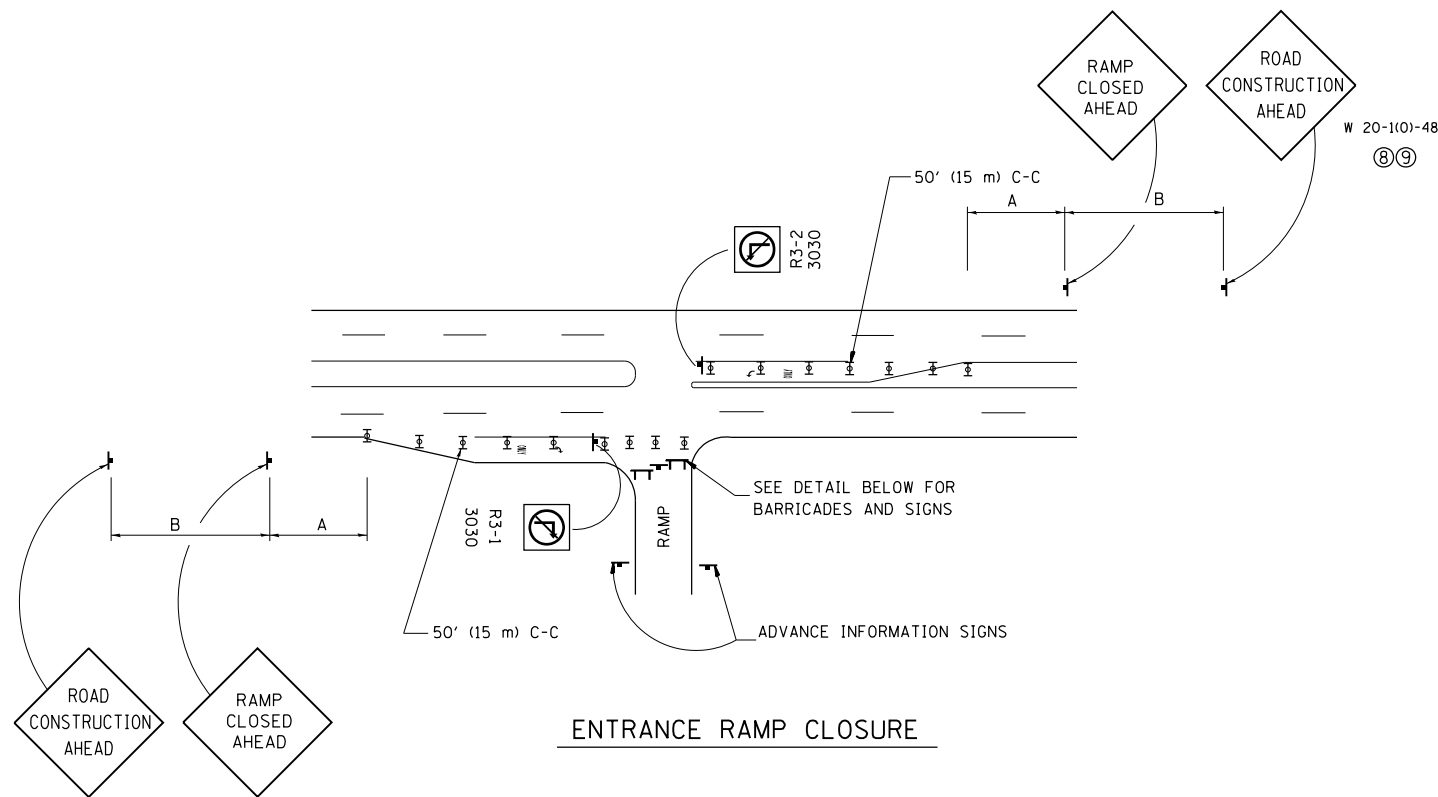
REVISED -

STATE OF ILLINOIS
DEPARTMENT OF TRANSPORTATION

CRACK & JOINT SEALING DETAIL
I-55 (NORTH OF I-80 TO WEBER RD.)

SCALE: SHEET NO. OF SHEETS STA. TO STA.

F.A.I. RTE.	SECTION	COUNTY	TOTAL SHEETS	SHEET NO.
55	2011-226-1	WILL	38	31
				CONTRACT NO. 60889
ILLINOIS FED. AID PROJECT				



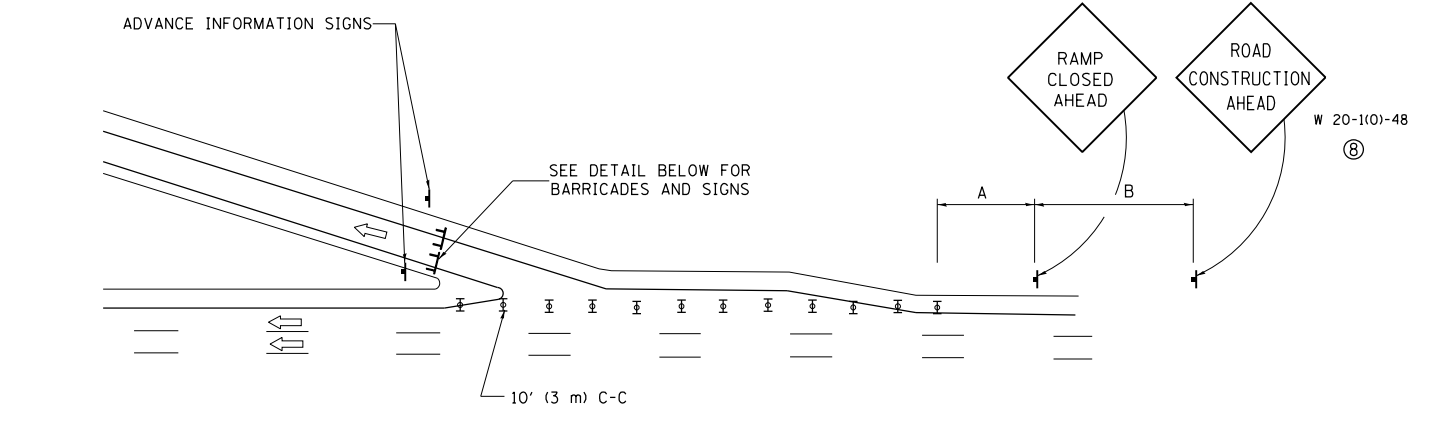
ENTRANCE RAMP CLOSURE

SIGN SPACING TABLE

FACILITY	DISTANCE BETWEEN SIGNS	
	A	B
EXPRESSWAY >24 HOURS	1000' (300 m)	1500' (450 m)
EXPRESSWAY <24 HOURS	500' (150 m)	500' (150 m)
ARTERIAL ≥45 MPH	350' (100 m)	350' (100 m)
ARTERIAL <45 MPH	150' (45 m)	150' (45 m)

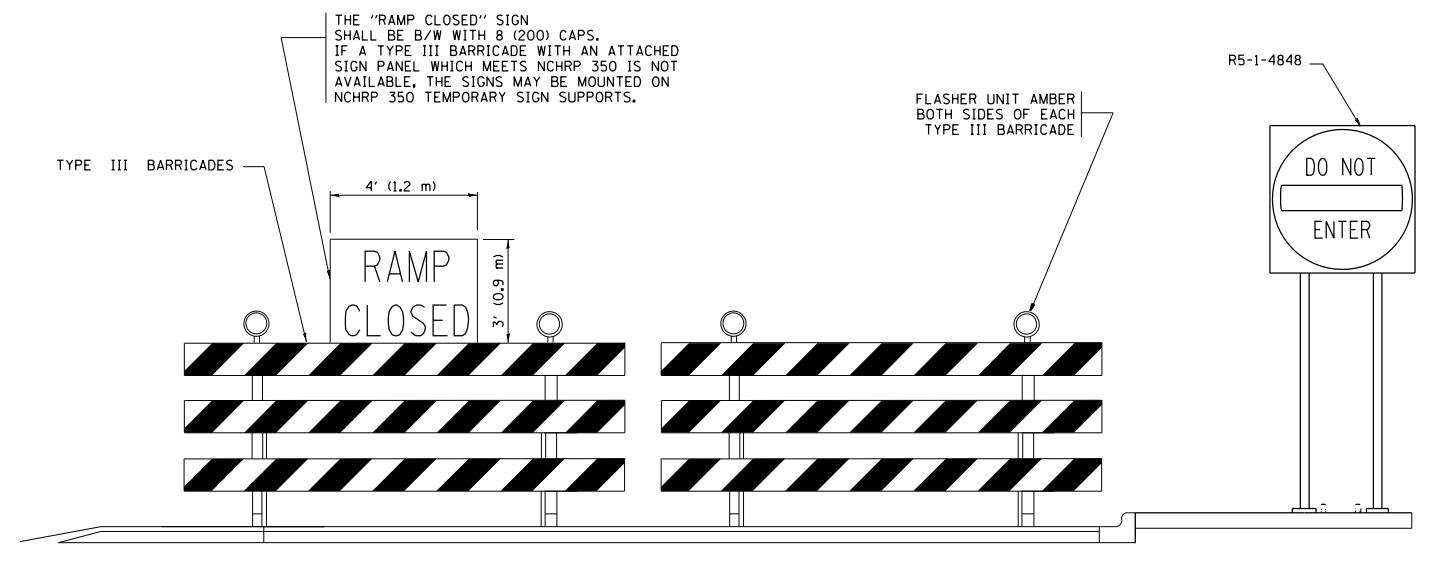
DISTANCES MAY BE SHORTENED DEPENDING UPON THE PROXIMITY OF ADJACENT RAMPS OR INTERSECTIONS.

W 20-1(0)-48
⑧⑨

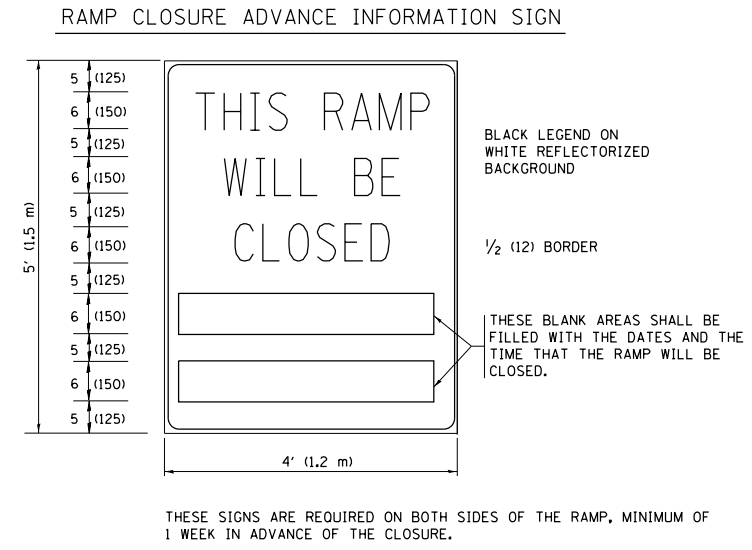
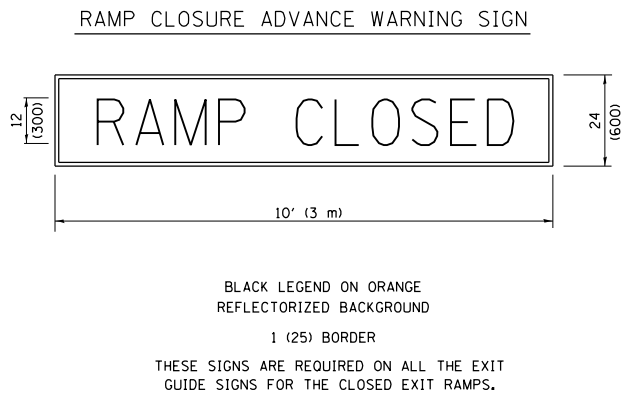


EXIT RAMP CLOSURE

- SYMBOLS**
- ⊥ TYPE II BARRICADE, DRUM OR VERTICAL BARRICADE WITH STEADY BURN MONO-DIRECTIONAL LIGHT
 - ⊏ TYPE III BARRICADE WITH FLASHING LIGHT



DETAIL FOR REQUIRED BARRICADES & SIGNS



GENERAL NOTES:

- ① CONES MAY BE SUBSTITUTED FOR DRUMS OR TYPE II BARRICADES DURING DAY OPERATIONS. CONES SHALL BE A MINIMUM OF 28 (700) HIGH.
- ② STEADY BURN LIGHTS WILL NOT BE REQUIRED FOR DAY OPERATIONS.
- ③ A FLAGGER SHALL BE POSITIONED AT EACH CLOSED RAMP THAT IS OPEN TO CONSTRUCTION VEHICLES.
- ④ ALL ROUTE MARKERS AND TRAILBLAZER ASSEMBLIES WHICH DIRECT MOTORISTS TO A CLOSED ENTRANCE RAMP SHALL BE COVERED.
- ⑤ THE SIGNING AND BARRICADING WHICH IS REQUIRED BY THIS DETAIL SHALL BE INCLUDED IN THE COST OF TRAFFIC CONTROL AND PROTECTION (EXPRESSWAYS).
- ⑥ AUTHORIZATION FROM THE DISTRICT'S BUREAU OF TRAFFIC IS REQUIRED FOR ALL RAMP CLOSURES.
- ⑦ THE RAMP CLOSURE ADVANCE INFORMATION SIGNS SHALL BE ERECTED IF THE CLOSURE TIME EXCEEDS TWENTY-FOUR (24) HOURS. ADDITIONAL ADVANCE WARNING SIGNS ON EXIT GUIDE SIGNING WILL BE REQUIRED FOR EXIT RAMP CLOSURES THAT EXCEED TWENTY-FOUR (24) HOURS IN LENGTH.
- ⑧ ROAD CONSTRUCTION AHEAD SIGNS MAY BE OMITTED WHEN THIS DETAIL IS USED IN CONJUNCTION WITH OTHER TRAFFIC CONTROL THAT ALREADY INCLUDES A ROAD CONSTRUCTION AHEAD SIGN.
- ⑨ ARTERIAL ROAD CONSTRUCTION AHEAD SIGNS MAY BE OMITTED ON CLOSURES LESS THAN 24 HOURS IN DURATION.

ALL DIMENSIONS ARE IN INCHES (MILLIMETERS) UNLESS OTHERWISE SHOWN.

FILE NAME =	USER NAME = hamdanah	DESIGNED - DWS	REVISED - DWS/JAF 12-02
et:\pwork\pwork\hamdanah\0291538\Dist	Std.dgn	DRAWN -	REVISED - JAF 02-06
	PLOT SCALE = 100.0000' / 1"	CHECKED -	REVISED - SPB 01-07
	PLOT DATE = 2/10/2012	DATE - 02-83	REVISED - SPB 12-09

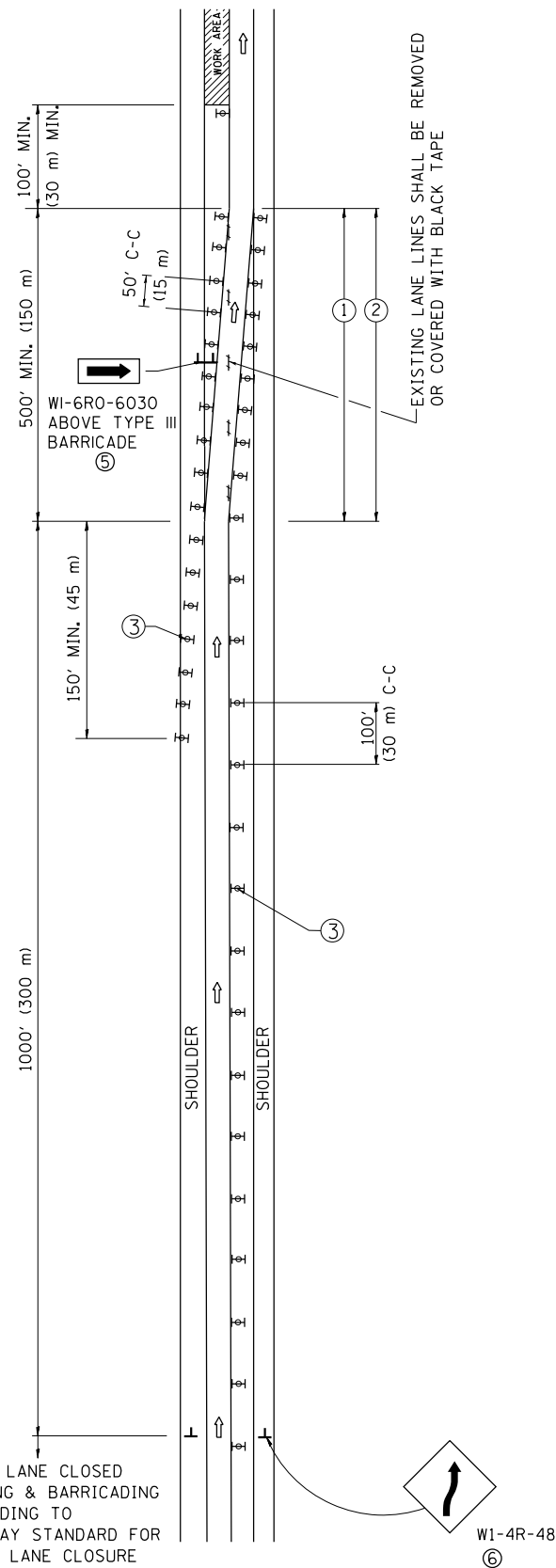
**STATE OF ILLINOIS
DEPARTMENT OF TRANSPORTATION**

**FREEWAY ENTRANCE AND EXIT RAMP
CLOSURE DETAILS**

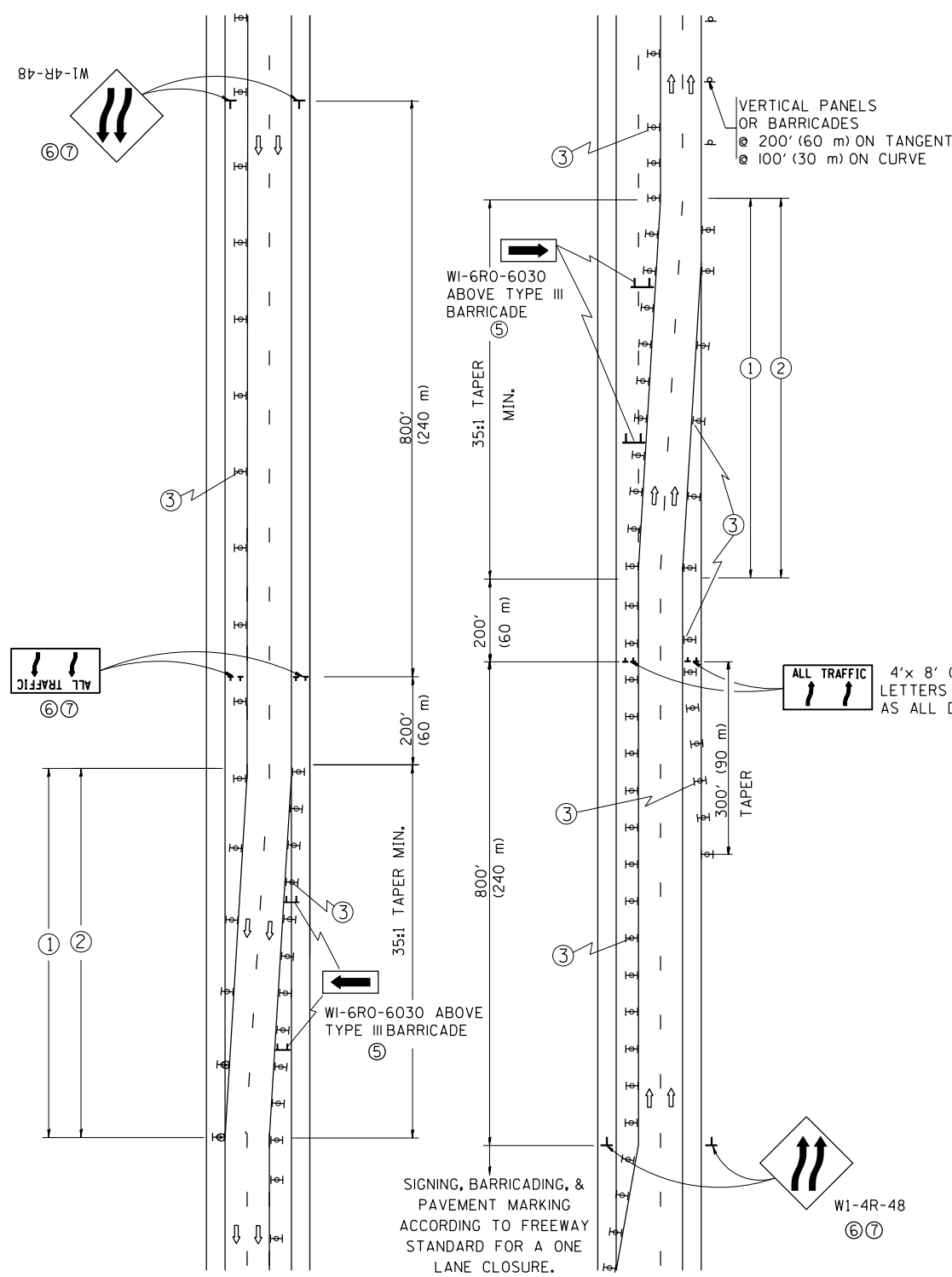
SCALE: NONE SHEET NO. 1 OF 1 SHEETS STA. TO STA.

F.A.I. RTE.	SECTION	COUNTY	TOTAL SHEETS	SHEET NO.
55	2011-226-1	WILL	38	32
TC-08			CONTRACT NO. 60R89	
FED. ROAD DIST. NO. 1 ILLINOIS FED. AID PROJECT				

SINGLE LANE WEAVE



MULTI-LANE WEAVE



GENERAL NOTES

- ① EXISTING CONFLICTING PAVEMENT MARKING LINES SHALL BE REMOVED. PAVEMENT MARKING REMOVAL SHALL NOT BE REQUIRED FOR SINGLE LANE WEAVES UNDER 24 HOURS IN DURATION.
- ② CONTINUOUS REFLECTIVE TEMPORARY PAVEMENT MARKING TAPE SHALL BE PLACED THROUGHOUT THE TAPER AND FOR 300' (90 m) ALONG SIDE THE WORK AREA WHERE THE CLOSURE TIME IS GREATER THAN FOURTEEN DAYS. THE LEFT EDGE LINE SHALL BE YELLOW AND THE RIGHT EDGE LINE SHALL BE WHITE. FOR MULTI-LANE WEAVES LANE LINES SHALL BE 5 INCH, 10'-30' (3 m-9 m) SKIP DASH, WHITE.
- ③ PLASTIC DRUMS WITH STEADY BURN LIGHTS AT 50' (15 m) C-C SPACING IN TAPERS AND 100' (30 m) C-C SPACING IN TANGENTS.
- ④ ALL SIGNS SHALL BE POST MOUNTED IF THE CLOSURE TIME EXCEEDS FOUR DAYS.
- ⑤ IF A TYPE III BARRICADE WITH AN ATTACHED SIGN PANEL WHICH MEETS NCHRP 350 IS NOT AVAILABLE, THE SIGNS MAY BE MOUNTED ON NCHRP 350 TEMPORARY SIGN SUPPORTS. TYPE III BARRICADES MAY BE OMITTED FOR SINGLE-LANE WEAVES UNDER 24-HOURS IN DURATION. W1-6 SIGNS WILL STILL BE REQUIRED. IF THE WIDTH OF OFFSET IS LESS THAN 6' THEN THE TYPE III BARRICADE WITH ATTACHED ARROW SIGN PANEL CAN BE ELIMINATED IN THE TAPER AREAS.
- ⑥ WHEN THE LENGTH OF THE SHIFTED SEGMENT (DISTANCE BETWEEN WEAVE POINTS) IS LESS THAN 1500', DOUBLE REVERSE CURVE SIGNS (W24-1) SHOULD BE USED INSTEAD OF THE REVERSE CURVE (W1-4) SIGNS. ARROWS ON THE 4'X8' "ALL TRAFFIC" SIGNS SHALL BE THE SAME SHAPE.
- ⑦ THE NUMBER OF ARROWS ON THESE SIGNS SHALL MATCH THE NUMBER OF LANES OPEN TO TRAFFIC.

SYMBOLS

- DIRECTION OF TRAFFIC
- WORK AREA
- SIGN ON PORTABLE OR PERMANENT SUPPORT
- TYPE II BARRICADE OR DRUM WITH MONO-DIRECTIONAL STEADY BURNING LIGHT
- W1-4R-48
- W24-1-48

ALL DIMENSIONS ARE IN INCHES (MILLIMETERS)
UNLESS OTHERWISE SHOWN

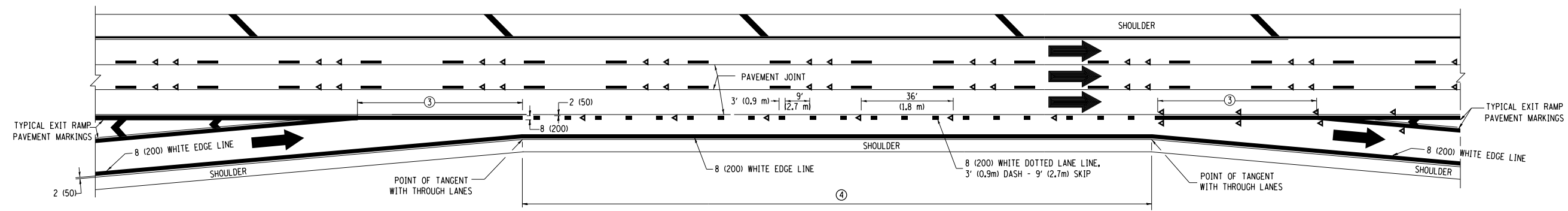
FILE NAME =	USER NAME = hamdanah	DESIGNED - DWS	REVISED - JAF 01-03
et:\pw\work\p1dot\hamdanah\d0291538\Dis	Std.dgn	DRAWN -	REVISED - JAF 02-06
	PLOT SCALE = 100.0000' / 1"	CHECKED -	REVISED - SPB 01-07
	PLOT DATE = 2/10/2012	DATE - 02-87	REVISED - SPB 12-09

STATE OF ILLINOIS
DEPARTMENT OF TRANSPORTATION

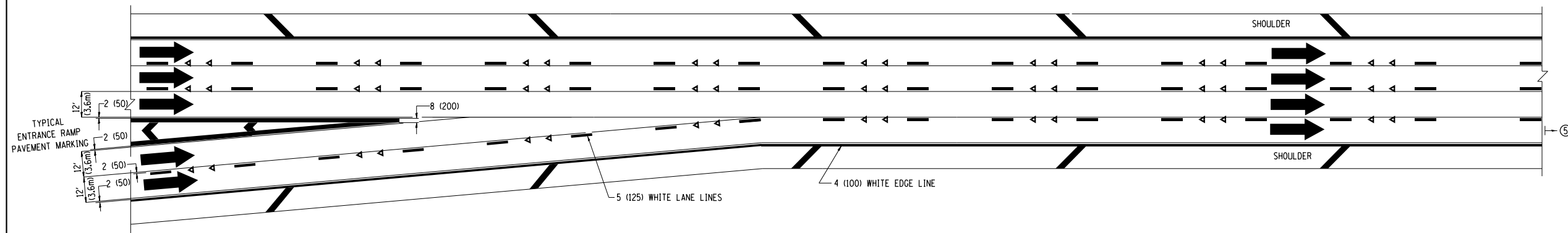
TRAFFIC CONTROL DETAILS FOR
FREEWAY SINGLE & MULTI-LANE WEAVE

SCALE: NONE SHEET NO. 1 OF 1 SHEETS STA. TO STA.

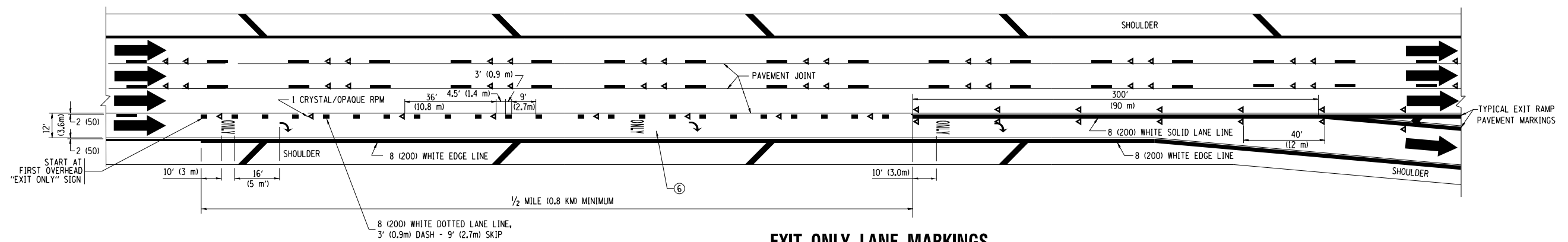
F.A.I. RTE.	SECTION	COUNTY	TOTAL SHEETS	SHEET NO.
55	2011-226-1	WILL	38	33
TC-09		CONTRACT NO. 60R89		
FED. ROAD DIST. NO. 1 ILLINOIS FED. AID PROJECT				



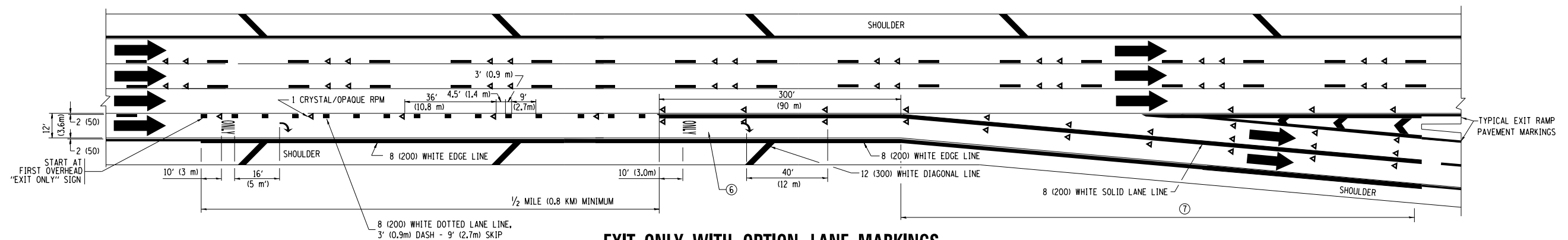
AUXILIARY LANE MARKINGS



TWO LANE ENTRANCE RAMP WITH MERGE MARKINGS



EXIT ONLY LANE MARKINGS



EXIT ONLY WITH OPTION LANE MARKINGS

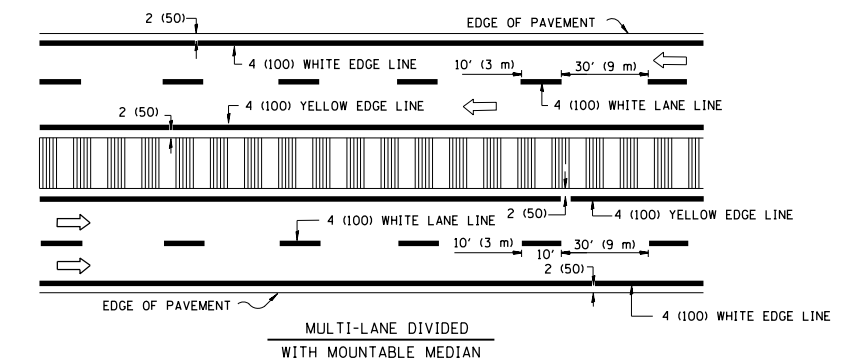
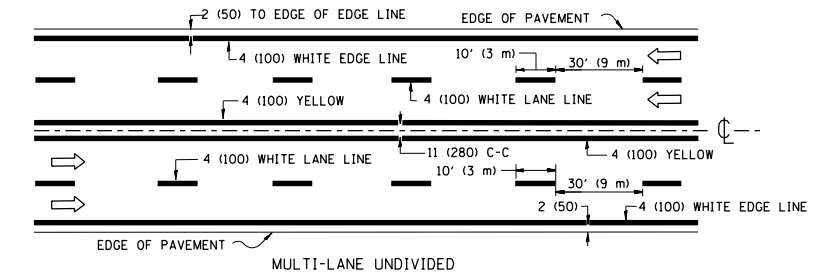
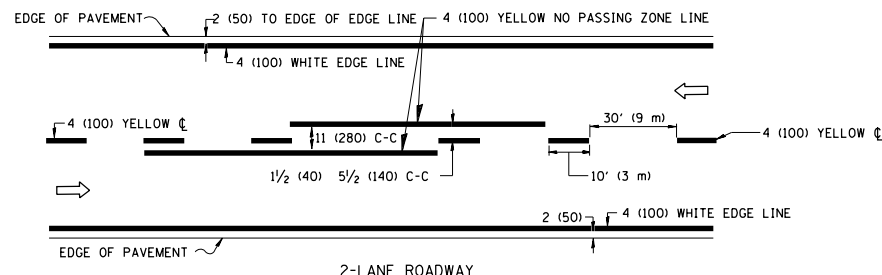
- NOTES**
- ③ OMIT WHEN LENGTH OF AUXILIARY LANE IS LESS THAN 500' (150 m).
 - ④ 8-INCH WIDE DOTTED LANE LINE MARKINGS SHALL BE USED WHEN THE LENGTH OF THE AUXILIARY LANE IS 2 MILES OR LESS.
 - ⑤ FOR TWO-LANE ENTRANCE RAMP, IF RIGHT LANE ENDS, USE TYPICAL ENTRANCE RAMP PAVEMENT MARKINGS.
 - ⑥ ONLY AND ARROWS EQUALLY SPACED, 500' (150 m) MAXIMUM SPACING. FULL SIZE LETTERS AND ARROW SHALL BE USED.
 - ⑦ CONTINUE 8" SOLID LANE LINE THROUGH EXIT TO END OF PAVED GORE.

FILE NAME =	USER NAME = hamdanah	DESIGNED - D.W.S.	REVISED - D.W.S. 07-96
es:\pwork\pmdot\hamdanah\0291538\Dis	Std.dgn	DRAWN -	REVISED - J.A.F. 02-06
	PLOT SCALE = 100.0000' / in.	CHECKED -	REVISED - S.P.B. 01-07
	PLOT DATE = 2/10/2012	DATE - 01-90	REVISED - S.P.B. 01-10

**STATE OF ILLINOIS
DEPARTMENT OF TRANSPORTATION**

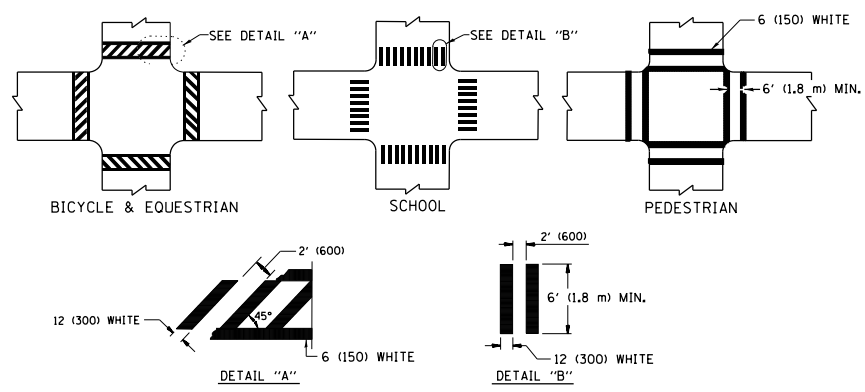
MULTI-LANE FREEWAY PAVEMENT MARKING DETAILS			
SCALE: NONE	SHEET NO. 2 OF 2 SHEETS	STA.	TO STA.

F.A.I. RTE.	SECTION	COUNTY	TOTAL SHEETS	SHEET NO.
55	2011-226-1	WILL	38	35
TC-12			CONTRACT NO. 60R89	
FED. ROAD DIST. NO. 1 ILLINOIS FED. AID PROJECT				

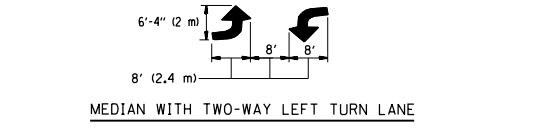
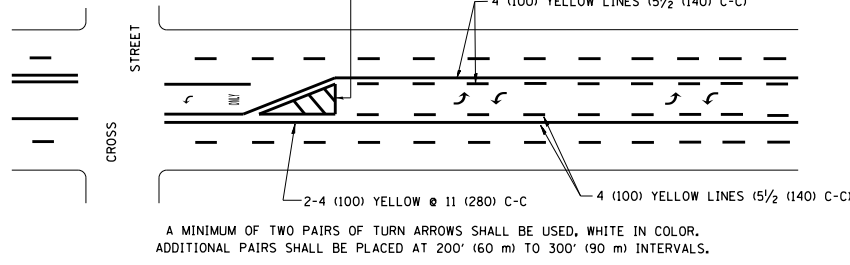
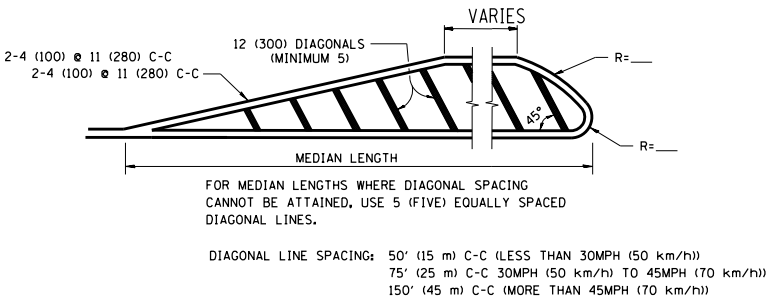
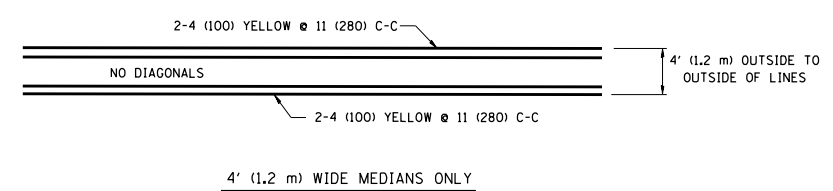


NOTE: MEDIANS WITH BARRIER CURB DO NOT REQUIRE AN EDGE LINE

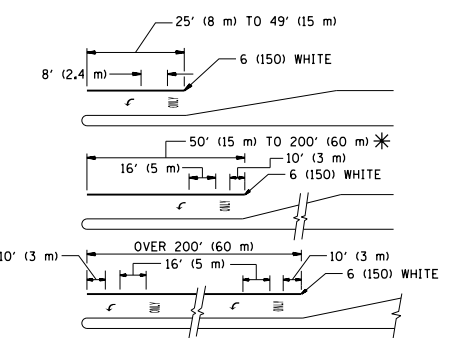
TYPICAL LANE AND EDGE LINE MARKING



TYPICAL CROSSWALK MARKING



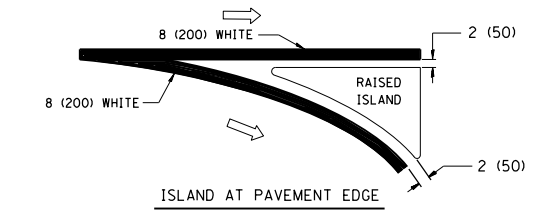
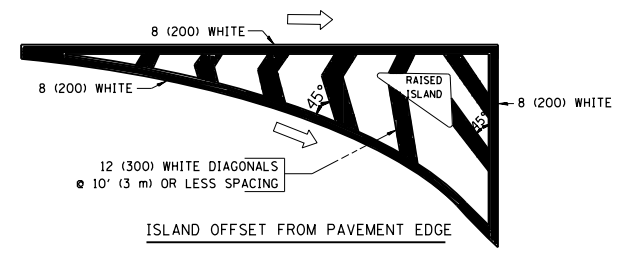
TYPICAL PAINTED MEDIAN MARKING



FULL SIZE LETTERS 8' (2.4 m) AND ARROWS SHALL BE USED.
 AREA = 15.6 SQ. FT. (1.5 m²) ONLY AREA = 20.8 SQ. FT. (1.9 m²)
 * TURN LANES IN EXCESS OF 400' (120 m) IN LENGTH MAY HAVE AN ADDITIONAL SET OF ARROW - "ONLY" INSTALLED MIDWAY BETWEEN THE OTHER TWO SETS OF ARROW - "ONLY".

TYPICAL LEFT (OR RIGHT) TURN LANE

TYPICAL TURN LANE MARKING

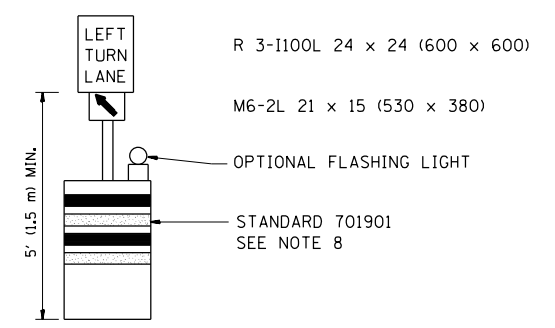
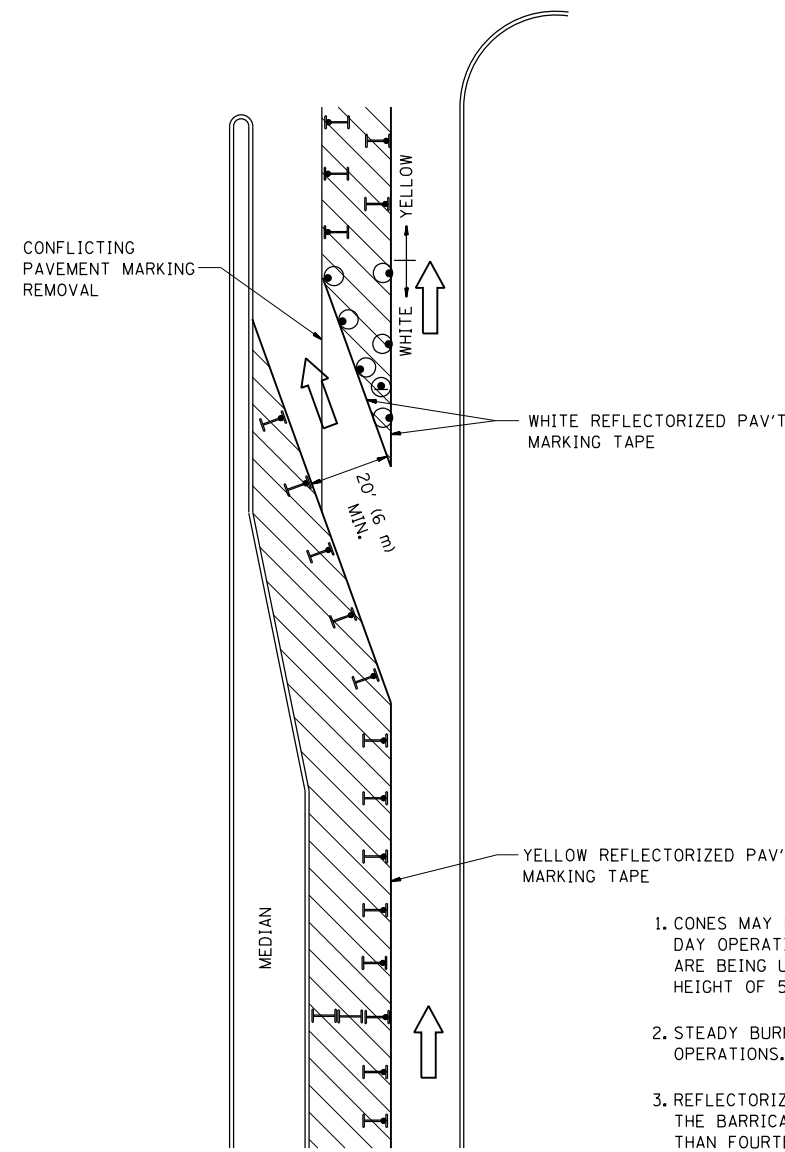


TYPICAL ISLAND MARKING

TYPE OF MARKING	WIDTH OF LINE	PATTERN	COLOR	SPACING / REMARKS
CENTERLINE ON 2 LANE PAVEMENT	4 (100)	SKIP-DASH	YELLOW	10' (3 m) LINE WITH 30' (9 m) SPACE
CENTERLINE ON MULTI-LANE UNDIVIDED PAVEMENT	2 @ 4 (100)	SOLID	YELLOW	11 (280) C-C
NO PASSING ZONE LINES: FOR ONE DIRECTION	4 (100)	SOLID	YELLOW	5/2 (140) C-C FROM SKIP-DASH CENTERLINE
NO PASSING ZONE LINES: FOR BOTH DIRECTIONS	2 @ 4 (100)	SOLID	YELLOW	11 (280) C-C OMIT SKIP-DASH CENTERLINE BETWEEN
LANE LINES	4 (100) 5 (125) ON FREEWAYS	SKIP-DASH SKIP-DASH	WHITE WHITE	10' (3 m) LINE WITH 30' (9 m) SPACE
DOTTED LINES (EXTENSIONS OF CENTER, LANE OR TURN LANE MARKINGS)	SAME AS LINE BEING EXTENDED	SKIP-DASH	SAME AS LINE BEING EXTENDED	2' (600) LINE WITH 6' (1.8 m) SPACE
EDGE LINES	4 (100)	SOLID	YELLOW-LEFT WHITE-RIGHT	OUTLINE MOUNTABLE MEDIANS IN YELLOW; EDGE LINES ARE NOT USED NEXT TO BARRIER CURB
TURN LANE MARKINGS	6 (150) LINE; FULL SIZE LETTERS & SYMBOLS (8' (2.4m))	SOLID	WHITE	SEE TYPICAL TURN LANE MARKING DETAIL
TWO WAY LEFT TURN MARKING	2 @ 4 (100) EACH DIRECTION 8' (2.4m) LEFT ARROW	SKIP-DASH AND SOLID IN PAIRS	YELLOW WHITE	10' (3 m) LINE WITH 30' (9 m) SPACE FOR SKIP-DASH; 5/2 (140) C-C BETWEEN SOLID LINE AND SKIP-DASH LINE. SEE TYPICAL TWO-WAY LEFT TURN MARKING DETAIL
CROSSWALK LINES (PEDESTRIAN) A. DIAGONALS (BIKE & EQUESTRIAN) B. LONGITUDINAL BARS (SCHOOL)	2 @ 6 (150) 12 (300) @ 45° 12 (300) @ 90°	SOLID SOLID SOLID	WHITE WHITE WHITE	NOT LESS THAN 6' (1.8 m) APART 2' (600) APART 2' (600) APART SEE TYPICAL CROSSWALK MARKING DETAILS.
STOP LINES	24 (600)	SOLID	WHITE	PLACE 4' (1.2 m) IN ADVANCE OF AND PARALLEL TO CROSSWALK, IF PRESENT. OTHERWISE, PLACE AT DESIRED STOPPING POINT, PARALLEL TO CROSSROAD CENTERLINE, WHERE POSSIBLE
PAINTED MEDIANS	2 @ 4 (100) WITH 12 (300) DIAGONALS @ 45° NO DIAGONALS USED FOR 4' (1.2 m) WIDE MEDIANS	SOLID	YELLOW; TWO WAY TRAFFIC WHITE; ONE WAY TRAFFIC	11 (280) C-C FOR THE DOUBLE LINE. SEE TYPICAL PAINTED MEDIAN MARKING.
GORE MARKING AND CHANNELIZING LINES	8 (200) WITH 12 (300) DIAGONALS @ 45°	SOLID	WHITE	DIAGONALS: 15' (4.5 m) C-C (LESS THAN 30MPH (50 km/h)) 20' (6 m) C-C 30MPH (50 km/h) TO 45MPH (70 km/h) 30' (9 m) C-C (OVER 45MPH (70 km/h))
RAILROAD CROSSING	24 (600) TRANSVERSE LINES; "RR" 15 6' (1.8 m) LETTERS; 16 (400) LINE FOR "X"	SOLID	WHITE	SEE STATE STANDARD 780001 AREA OF: "R": 3.6 SQ. FT. (0.33 m ²) EACH "X": 54.0 SQ. FT. (5.0 m ²) EACH
SHOULDER DIAGONALS	12 (300) @ 45°	SOLID	WHITE - RIGHT YELLOW - LEFT	50' (15 m) C-C (LESS THAN 30MPH (50 km/h)) 75' (25 m) C-C (30 MPH (50 km/h) TO 45MPH (70 km/h)) 150' (45 m) C-C (OVER 45MPH (70 km/h))

FOR FURTHER DETAILS ON PAVEMENT MARKING REFER TO STANDARD SPECIFICATIONS FOR ROAD AND BRIDGE CONSTRUCTION AND STATE STANDARD 780001.

All dimensions are in inches (millimeters) unless otherwise shown.



GENERAL NOTES

1. CONES MAY BE SUBSTITUTED FOR BARRICADES OR DRUMS AT HALF THE SPACING DURING DAY OPERATIONS. CONES SHALL BE A MINIMUM OF 28 (710) IN HEIGHT. WHEN CONES ARE BEING USED, THE "LEFT TURN LANE" SIGN MAY BE SKID MOUNTED AT A MINIMUM HEIGHT OF 5' (1.5 m).
2. STEADY BURNING LIGHTS WILL NOT BE REQUIRED ON BARRICADES OR DRUMS FOR DAY OPERATIONS. ALL LIGHTS SHALL BE MONODIRECTIONAL.
3. REFLECTORIZED TEMPORARY PAVEMENT MARKING TAPE SHALL BE PLACED THROUGHOUT THE BARRICADED AREA OF EACH TURN BAY WHERE THE CLOSURE TIME IS GREATER THAN FOURTEEN DAYS.
4. THIS APPLICATION ALSO APPLIES WHEN WORK IS BEING PERFORMED IN THE RIGHT LANE(S) AND THE RIGHT TURN BAY IS TO REMAIN OPEN. UNDER THIS CONDITION, "RIGHT TURN LANE" R3-100 24 x 24 (600 x 600) AND M6-2R 21 x 15 (530 x 380) SHALL BE USED.
5. THESE CONTROLS SHALL SUPPLEMENT MAINLINE TRAFFIC CONTROL FOR LANE CLOSURES.
6. LONGITUDINAL DIMENSIONS MAY BE ADJUSTED TO FIT FIELD CONDITIONS.
7. FORM OPER 725 IS REQUIRED.
8. IF A DRUM OR TYPE II BARRICADE WITH AN ATTACHED SIGN PANEL WHICH MEETS NCHRP 350 REQUIREMENTS IS NOT AVAILABLE, THE SIGNS SHALL BE MOUNTED, ABOVE THE BARRICADES, ON SEPARATE SIGNS SUPPORTS THAT MEET NCHRP 350 PREQUIREMENTS.
9. TRAFFIC CONTROL AND PROTECTION AT TURN BAYS (TO REMAIN OPEN TO TRAFFIC) SHALL BE INCLUDED IN THE COST SPECIFIED TRAFFIC CONTROL STANDARDS OR ITEMS.

All dimensions are in inches (millimeters) unless otherwise shown.

LEGEND

- WORK AREA
- LANE OPEN TO TRAFFIC
- TYPE I OR II BARRICADE WITH STEADY BURN LIGHT
- DRUM WITH STEADY BURN LIGHT
- DRUM WITH SIGN (WITH OPTIONAL FLASHING LIGHT) SEE DETAIL
- TYPE I OR II CHECK BARRICADE WITH FLASHING LIGHT

FILE NAME =	USER NAME = hamdanah	REVISED -T. RAMMACHER 09-08-94	REVISED - R. BORO 09-14-09
et:\pwork\pwork\hamdanah\0291538\Dis	Std.dgn	REVISED - A. HOUSEH 11-07-95	REVISED -
	PLOT SCALE = 100.0000' / 1in.	REVISED - A. HOUSEH 10-12-96	REVISED -
	PLOT DATE = 2/10/2012	REVISED -T. RAMMACHER 01-06-00	REVISED -

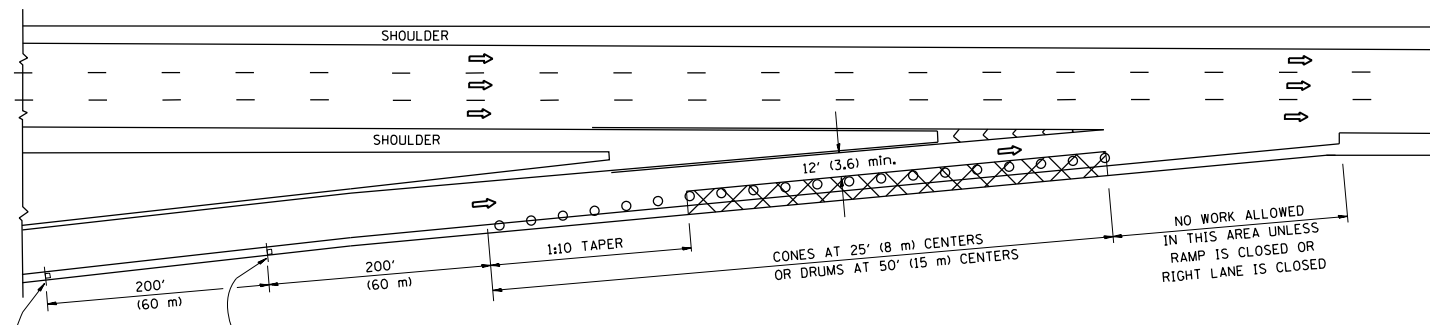
**STATE OF ILLINOIS
DEPARTMENT OF TRANSPORTATION**

TRAFFIC CONTROL AND PROTECTION AT TURN BAYS (TO REMAIN OPEN TO TRAFFIC)			
SCALE: NONE	SHEET NO. 1 OF 1 SHEETS	STA.	TO STA.

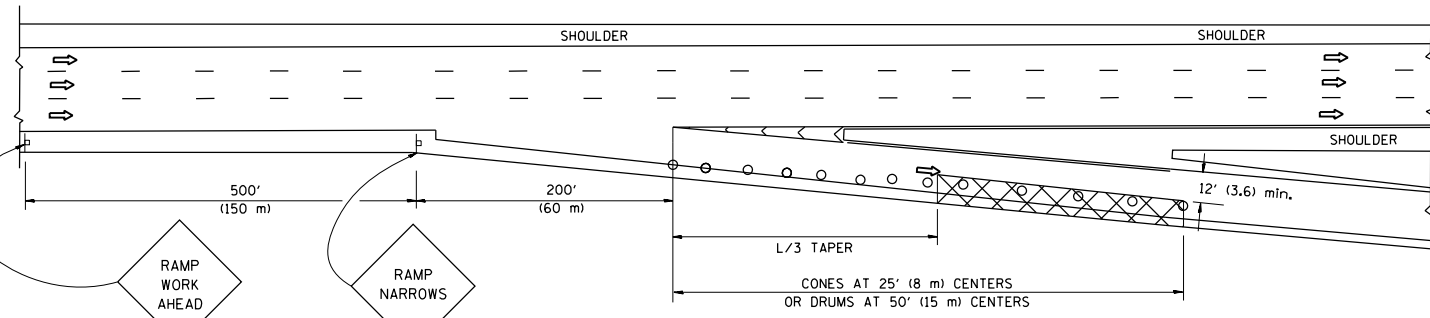
F.A.I. RTE.	SECTION	COUNTY	TOTAL SHEETS	SHEET NO.
55	2011-226-1	WILL	38	37
TC-14			CONTRACT NO. 60R89	
FED. ROAD DIST. NO. 1 ILLINOIS FED. AID PROJECT				

PARTIAL RAMP CLOSURE DETAILS

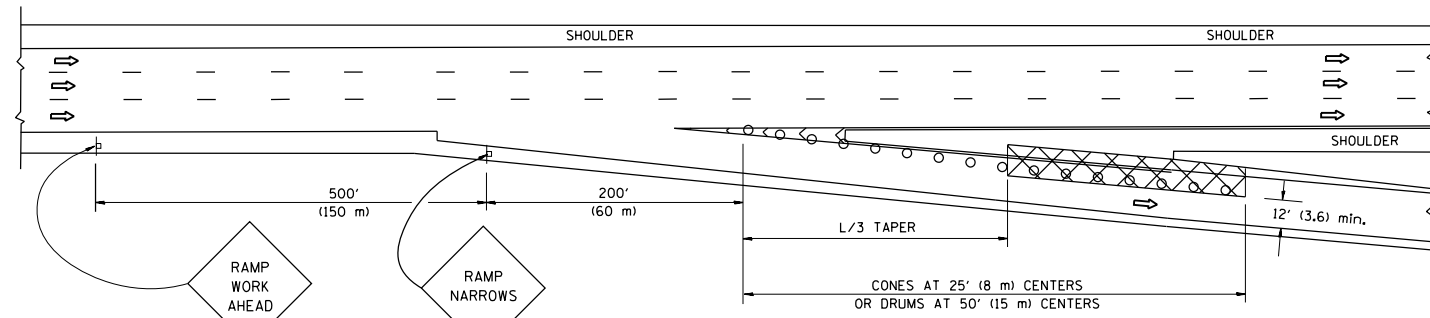
SHOULDER CLOSURE DETAILS



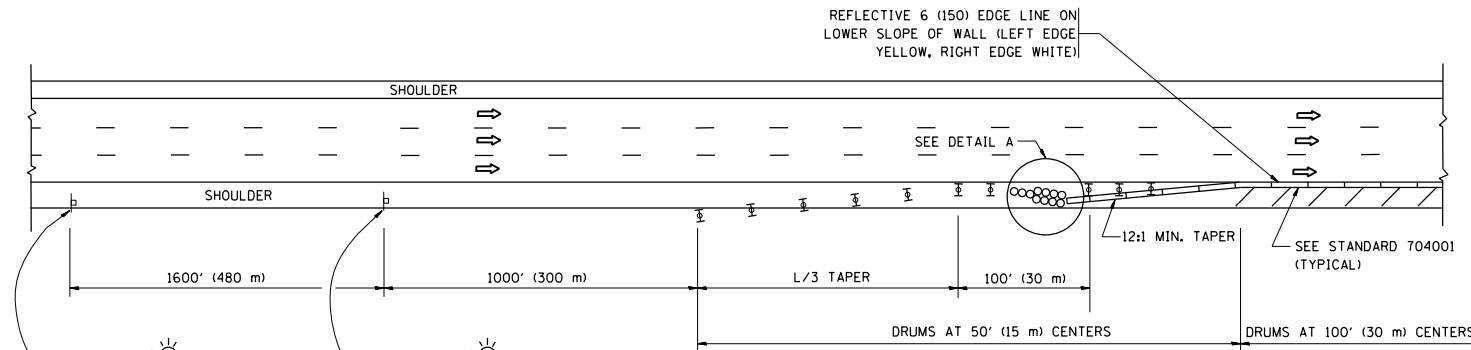
TYPICAL ENTRANCE RAMP



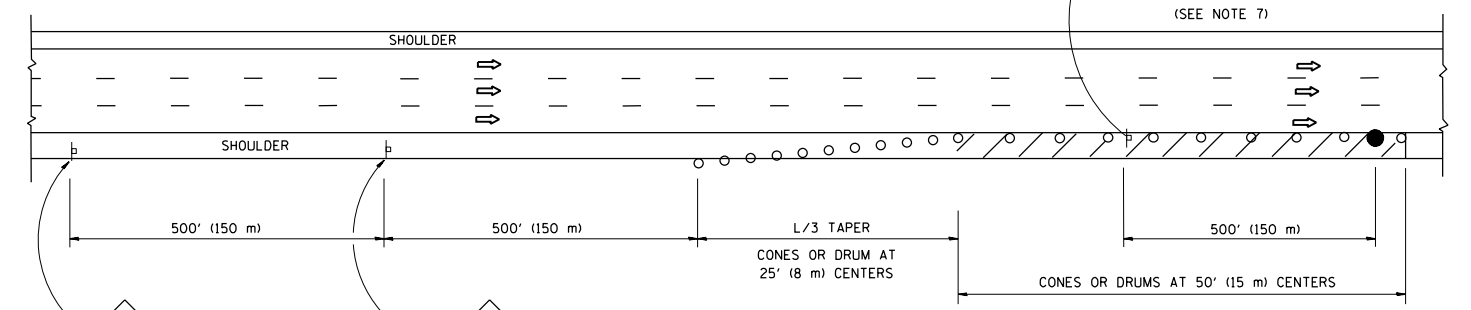
TYPICAL EXIT RAMP



TYPICAL EXIT RAMP



PERMANENT SHOULDER CLOSURE



DAYTIME SHOULDER CLOSURE

THIS DETAIL IS USED WHERE:
 1. VEHICLES, EQUIPMENT, WORKERS OR THEIR ACTIVITIES ENCR OACH IN AN AREA CLOSER THAN 15' (4.5 m) TO THE EDGE OF PAVEMENT FOR A PERIOD IN EXCESS OF 15 MINUTES.

SYMBOLS

- ACTIVE WORK AREA
- SIGN ON PORTABLE OR PERMANENT SUPPORT
- FLAGGER WITH CONTROL SIGN
- TYPE II BARRICADE, DRUM OR VERTICAL BARRICADE WITH STEADY BURN MONO-DIRECTIONAL LIGHT
- CONE, DRUM OR BARRICADE

GENERAL NOTES

1. THE "L" DISTANCE EQUALS:
 SPEED LIMIT FORMULAS
 45 mph (80 km/h) METRIC ENGLISH
 OR GREATER: L=0.65(W)(S) L=(W)(S)
 W = WIDTH OF OFFSET IN FEET (METERS)
 S = NORMAL POSTED SPEED MPH (KM/H)
2. PLASTIC DRUMS WITH HIGH PERFORMANCE REFLECTIVE SHEETING AND STEADY BURNING LIGHTS ARE REQUIRED FOR ALL NIGHTIME CLOSURES.
3. ALL SIGNS SHALL BE POST MOUNTED IF THE CLOSURE TIME EXCEEDS FOUR DAYS.
4. FLASHING LIGHTS SHALL BE USED DURING THE HOURS OF DARKNESS AND SHALL BE INSTALLED ABOVE THE FIRST TWO SETS OF SIGNS.

5. THE IMPACT ATTENUATOR, TEMPORARY IS NOT REQUIRED WHEN THE TEMPORARY CONCRETE BARRIER WALL IS PROTECTED BY OR IS TIED INTO THE EXISTING GUARDRAIL. IF OFFSET IS LESS THAN 5 FEET USE NARROW USE TYPE DEVICE TO MEET NCHRP350.
6. AUTHORIZATION FROM THE DISTRICT'S BUREAU OF TRAFFIC IS REQUIRED FOR ALL FREEWAY CLOSURES.
7. THE FLAGGER AND FLAGGER SIGN ARE REQUIRED AT THE ABOVE WORK SITES WHEN:
 - a. FOUR OR MORE WORK VEHICLES ENTER THE TRAFFIC LANES IN A ONE HOUR PERIOD.
 - b. THE WORK AVTIVITY REQUIRES FREQUENT ENCR OACHMENT INTO THE LANE OPEN TO TRAFFIC.
 THE FLAGGER SHALL BE STATIONED APPROXIMATELY 100' (30 m) TO 200' (60 m) IN ADVANCE OF THE WORKERS.

ARRAY DESIGN PER MANUFACTURER TO BE NCHRP 350 COMPLIANT.

DETAIL "A"
 IMPACT ATTENUATOR, TEMPORARY
 (SEE NOTE 5)

ALL DIMENSIONS ARE IN INCHES (MILLIMETERS) UNLESS OTHERWISE SHOWN.

FILE NAME =	USER NAME = hamdanah	DESIGNED -	REVISED - 04-03	STATE OF ILLINOIS DEPARTMENT OF TRANSPORTATION	TRAFFIC CONTROL DETAILS FOR FREEWAY SHOULDER CLOSURES AND PARTIAL RAMP CLOSURES	F.A.I. RTE.	SECTION	COUNTY	TOTAL SHEETS	SHEET NO.
ca:\pwork\pwork\dot\hamdanah\d0291538\Dis	Std.dgn	DRAWN - D.W.S.	REVISED - J.A.F. 12-06			55	2011-226-1	WILL	38	38
		CHECKED -	REVISED - S.P.B. 01-07			TC-17		CONTRACT NO. 60R89		
		DATE - 11-96	REVISED - S.P.B. 12-09			SCALE: NONE		SHEET NO. 1 OF 1 SHEETS		STA. TO STA.