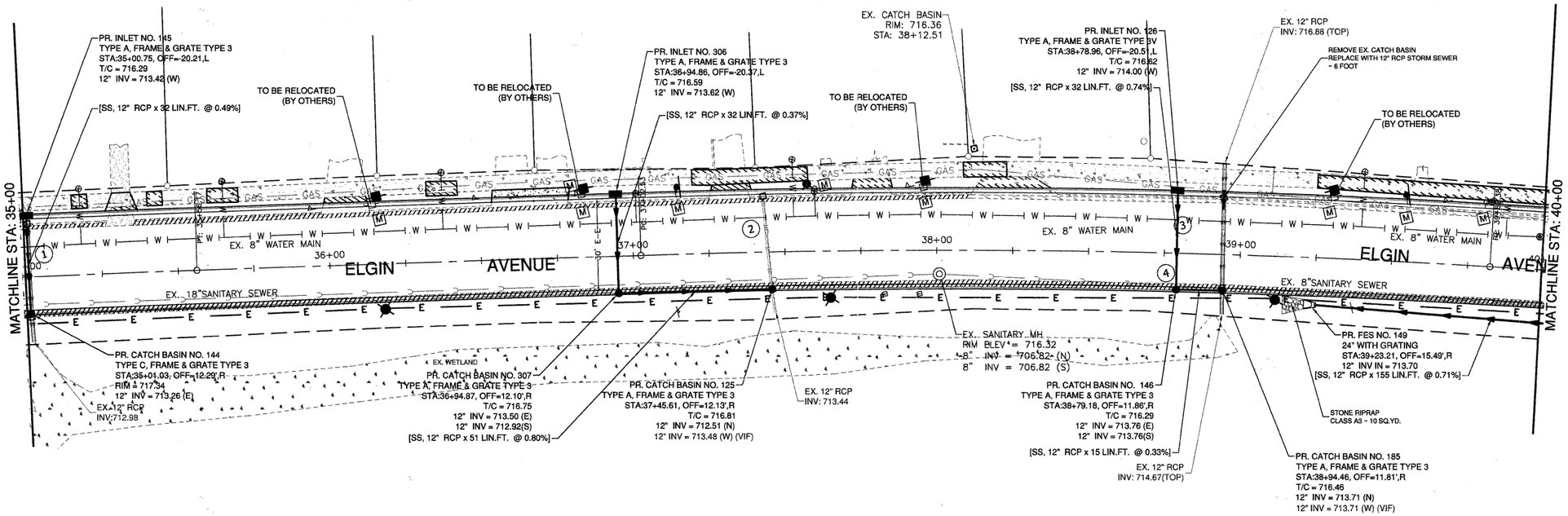

NOTE: UTILITY POLES SHOWN TO BE MOVED (M) ARE TO BE RELOCATED BY OTHERS.

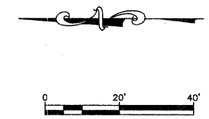

PIPE CROSSINGS		
NO.	DESCRIPTION	ELEV.
1	TOP OF SANITARY SEWER BOTTOM OF STORM SEWER	708.3 713.1 (MAX)
2	TOP OF WATER MAIN BOTTOM OF STORM SEWER	710.5 713.4 (MAX)
3	TOP OF WATER MAIN BOTTOM OF STORM SEWER	710.6 713.7 (MAX)
4	TOP OF SANITARY SEWER BOTTOM OF STORM SEWER	707.3 713.6 (MAX)

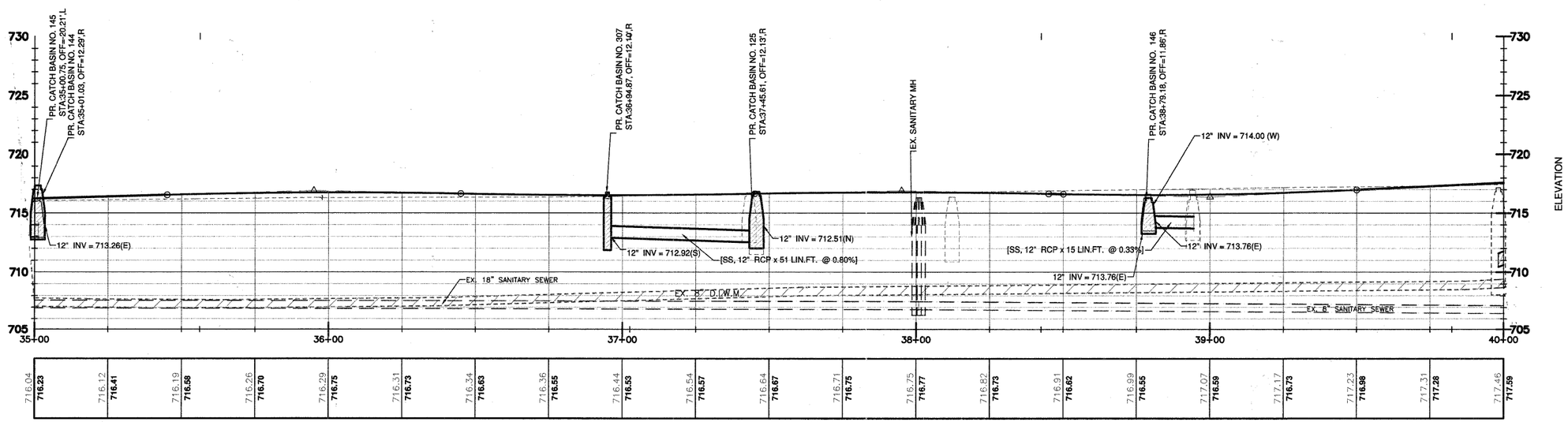

ELEVATION

FILE NAME: XXX	GERALD L. HEINZ & ASSOCIATES, INC. CONSULTING ENGINEERS & LAND SURVEYORS 206 NORTH RIVER STREET	USER NAME:	DESIGNED: EBW	REVISED: MARCH 23, 2011	STATE OF ILLINOIS DEPARTMENT OF TRANSPORTATION	DRAINAGE AND UTILITIES PLAN	FAU ROUTE	SECTION	COUNTY	TOTAL SHEETS	SHEET NO.
			DRAWN: PC	REVISED: MAY 16, 2011			2528	04-00043-00-PV	KANE	85	41
		PLOT SCALE: 1" = 20'	CHECKED: JDH	REVISED:					CONTRACT NO. 63507		