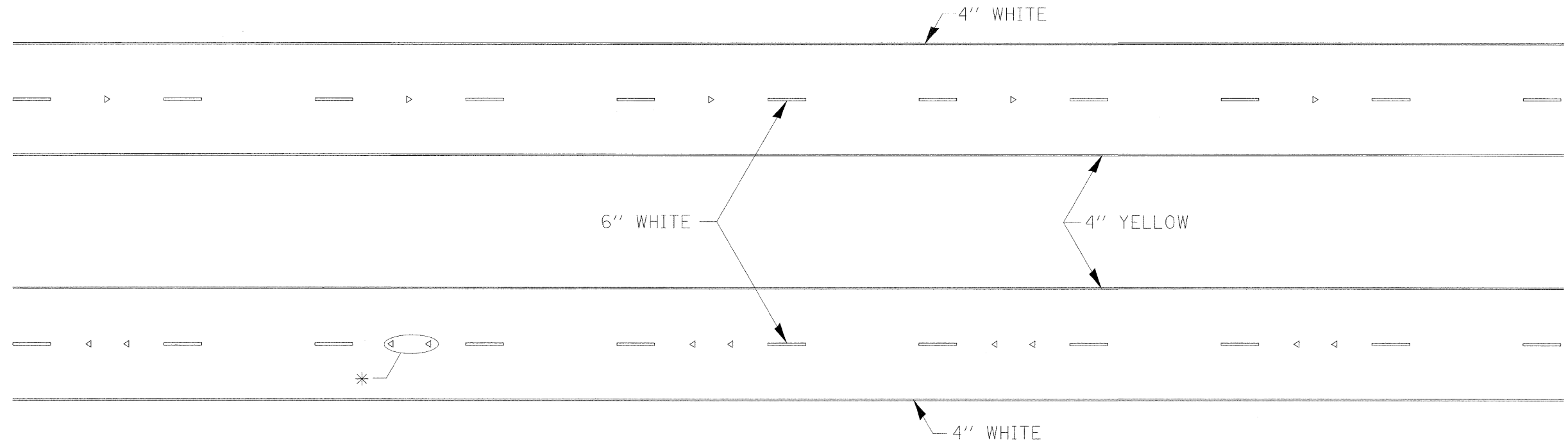
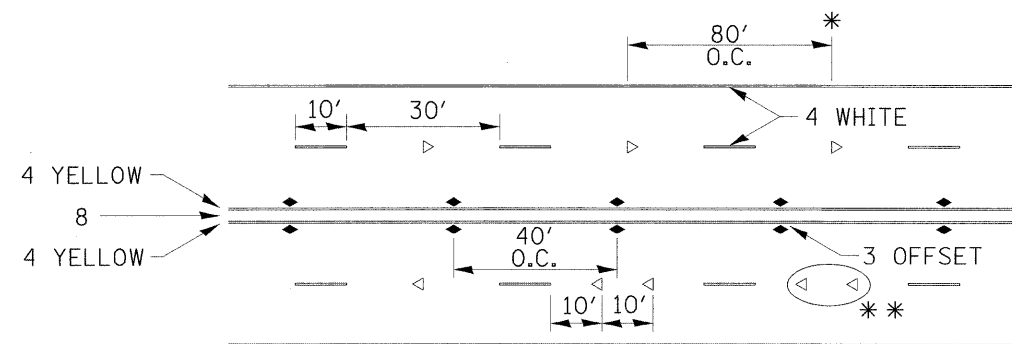


TYPICAL PAVEMENT MARKINGS



* SEE HIGHWAY STANDARD 781001 FOR SPACING DETAILS.
USE DOUBLE MARKERS WHEN ADT \geq 25,000.

MULTI-LANE / DIVIDED

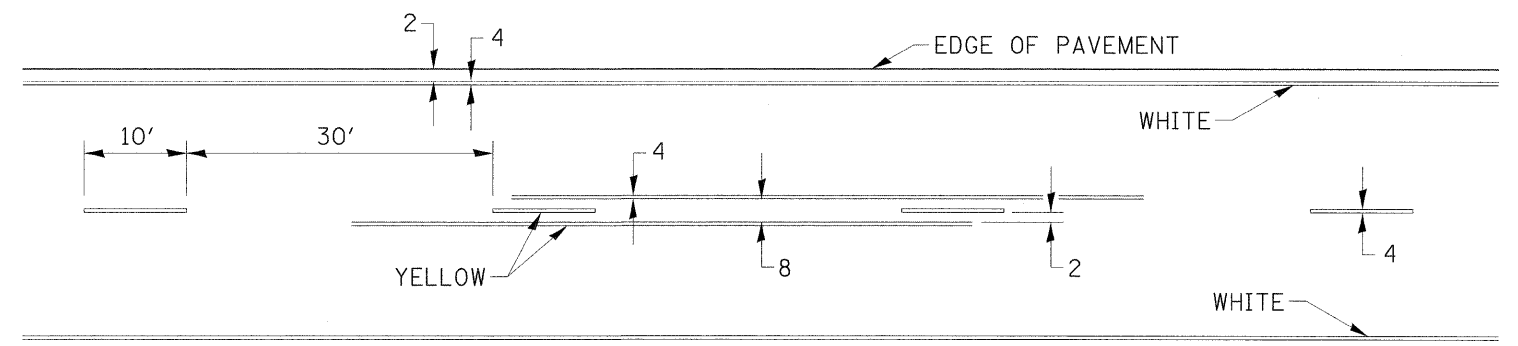


* REDUCE TO 40' O.C. ON CURVES WHERE ADVISORY SPEEDS ARE 10 MPH LOWER THAN POSTED SPEEDS.
** USE DOUBLE MARKERS WHEN ADT \geq 25,000

MULTI-LANE / UNDIVIDED

(FOR MULTI-LANE UNDIVIDED HIGHWAYS USE THIS
DETAIL NOT HIGHWAY STANDARD 781001)

TYPICAL PAVEMENT MARKING FOR TWO LANE SECTION – NO PASSING ZONES



SYMBOLS

FILE NAME =	USER NAME = pearc00397	DESIGNED - BJB	REVISED -	STATE OF ILLINOIS DEPARTMENT OF TRANSPORTATION	DISTRICT 2 STANDARDS I-39 OVER KISHWAUKEE RIVER	F.A.I. RTE.	SECTION	COUNTY	TOTAL SHEETS	SHEET NO.
es:\pviso_work\do_not_delete\dms59254\0224\h72-shr-detail\02.dgn		DRAWN - BJB	REVISED -			39	(201-1B)M-3	WINNEBAGO	38	24
FLOT SCALE = 50.0000' / in.		CHECKED - JMH	REVISED -			CONTRACT NO. 64H72				
FLOT DATE = 02/09/2012		DATE - 2/9/12	REVISED -			ILLINOIS FED. AID PROJECT				
					SCALE:	SHEET 2 OF 5 SHEETS		STA.	TO STA.	