

F.A.I. RTE.	SECTION	COUNTY	TOTAL SHEETS	SHEET NO.
39	(50-4HB-1)I	LASALLE	7	1
ILLINOIS CONTRACT NO. 66B50				

STATE OF ILLINOIS
DEPARTMENT OF TRANSPORTATION
DIVISION OF HIGHWAYS

PROPOSED
HIGHWAY PLANS

F.A.I. ROUTE 39 (I-39)
SECTION (50-4HB-1)I

BRIDGE REPAIR
SN 050-0199
CARRYING F.A.U. ROUTE 6093 (WALNUT STREET)
OVER I-39 (OGLESBY INTERCHANGE)
APPROXIMATELY 0.78 MILES WEST OF IL 351

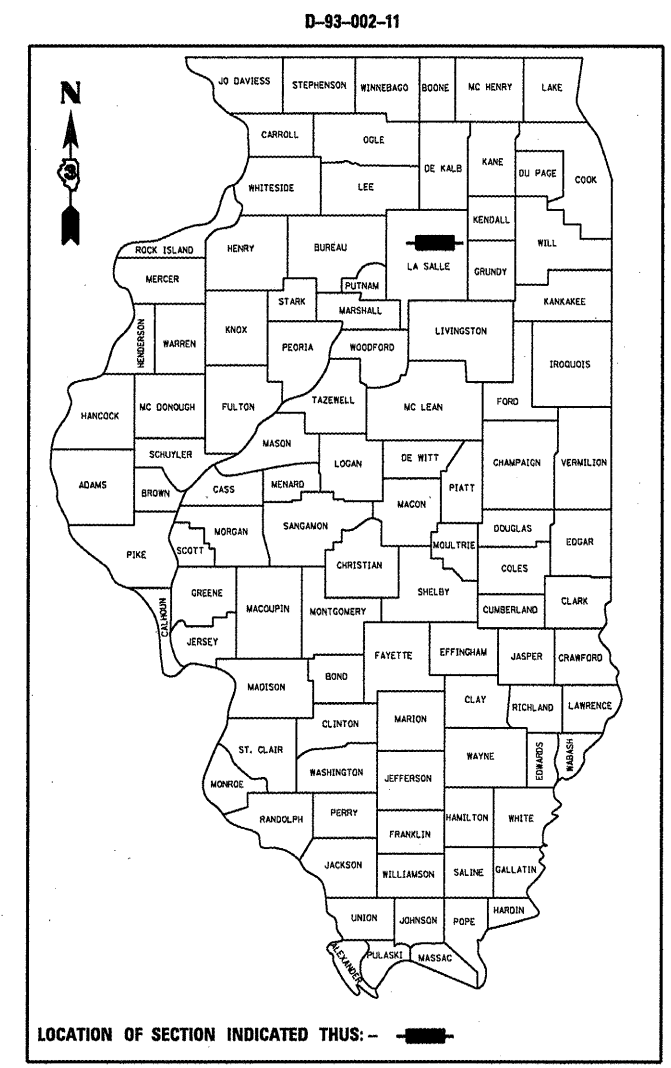
LASALLE COUNTY
C-93-131-11

INDEX OF SHEETS

1. COVER SHEET
2. GENERAL NOTES
3. SUMMARY OF QUANTITIES
4. TYPICAL SECTIONS
- 5 - 7. STRUCTURE PLANS FOR STRUCTURE NO. 050-0199

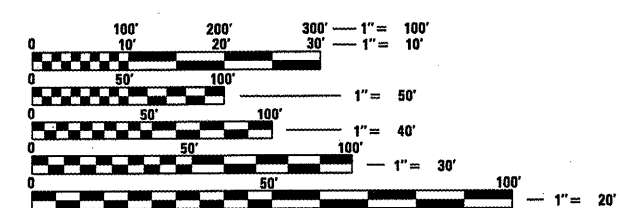
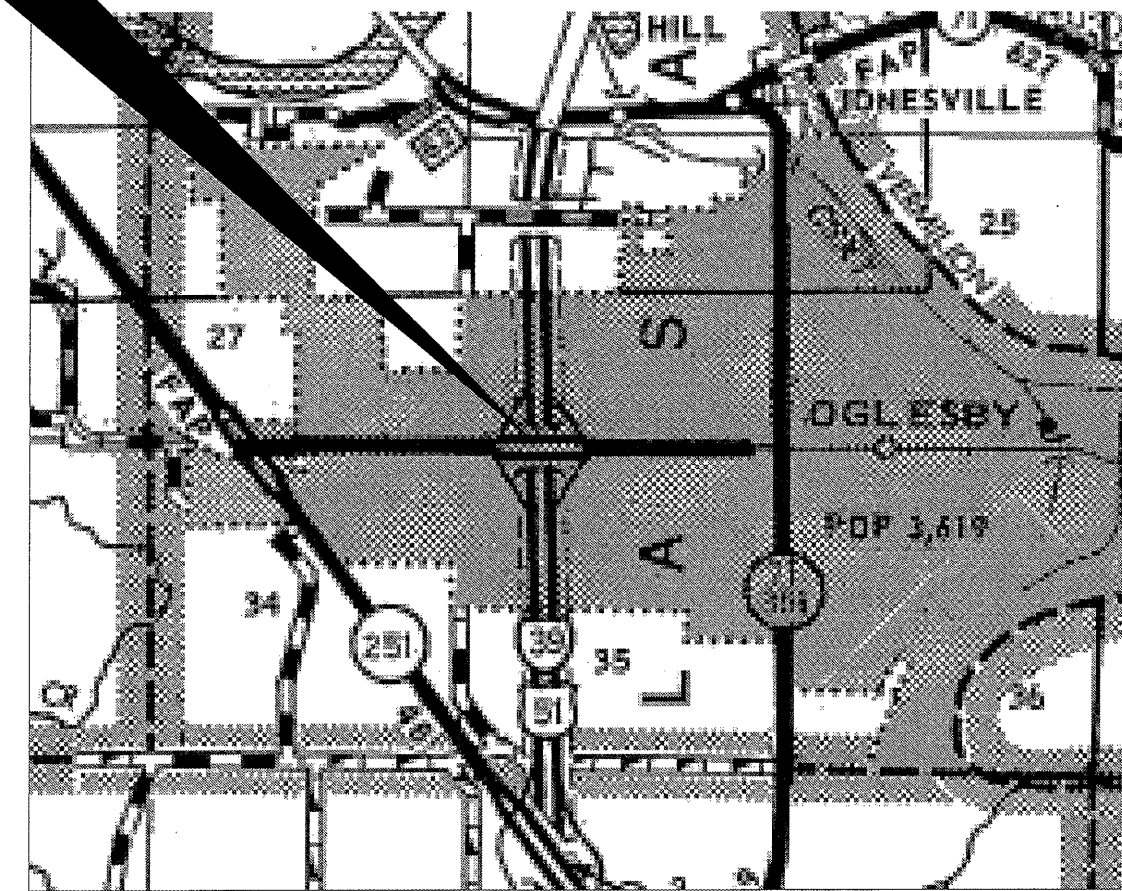
STANDARDS

- 000001-06 STANDARD SYMBOLS, ABBREVIATIONS AND PATTERNS
- 701006-03 OFF-ROAD OPERATIONS 2L, 2W, 15' (4.5 m) TO 24" (600 mm) FROM PAVEMENT EDGE
- 701101-02 OFF-ROAD OPERATIONS MULTILANE, 15' (4.5 m) TO 24" (600 mm) FROM PAVEMENT EDGE
- 701106-02 OFF-ROAD OPERATIONS, MULTILANE, MORE THAN 15' (4.5 m) AWAY
- 701201-04 LANE CLOSURE, 2L OR 2W - DAY ONLY
- 701901-02 TRAFFIC CONTROL DEVICES



URBAN		URBAN	
MINOR ARTERIAL		INTERSTATE	
FAU RTE. 6093		FAI RTE. 39	
2011		2009	
ADT	8900	ADT	20000
P.V.	93.26%	P.V.	72.97%
S.U.	4.21%	S.U.	4.24%
M.U.	2.53%	M.U.	22.79%

PROJECT LOCATION



FULL SIZE PLANS HAVE BEEN PREPARED USING STANDARD ENGINEERING SCALES. REDUCED SIZED PLANS WILL NOT CONFORM TO STANDARD SCALES. IN MAKING MEASUREMENTS ON REDUCED PLANS, THE ABOVE SCALES MAY BE USED.

J.U.L.I.E.
 JOINT UTILITY LOCATION INFORMATION FOR EXCAVATION
 1-800-892-0123
 OR 811

DISTRICT 3 NO. (815) 434-6131

PROJECT ENGINEER: JOE KANNEL P.E.
UNIT CHIEF: RON WOODSHANK
TOWNSHIP: LASALLE

CONTRACT NO. 66B50

POINT LOCATION

STATE OF ILLINOIS
 DEPARTMENT OF TRANSPORTATION
 DIVISION OF HIGHWAYS

SUBMITTED 2-16 20 12
Eric S. Theutscha
 DEPUTY DIRECTOR OF HIGHWAYS, REGION ENGINEER

March 23 20 12
John D. Baranzelli P.E.
 acting ENGINEER OF DESIGN AND ENVIRONMENT

March 23 20 12
William R. Fry
 acting DIRECTOR OF HIGHWAYS, CHIEF ENGINEER

PRINTED BY THE AUTHORITY
OF THE STATE OF ILLINOIS