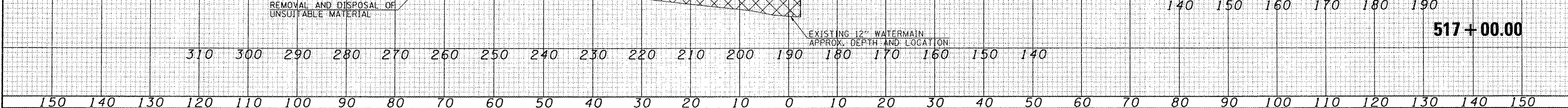
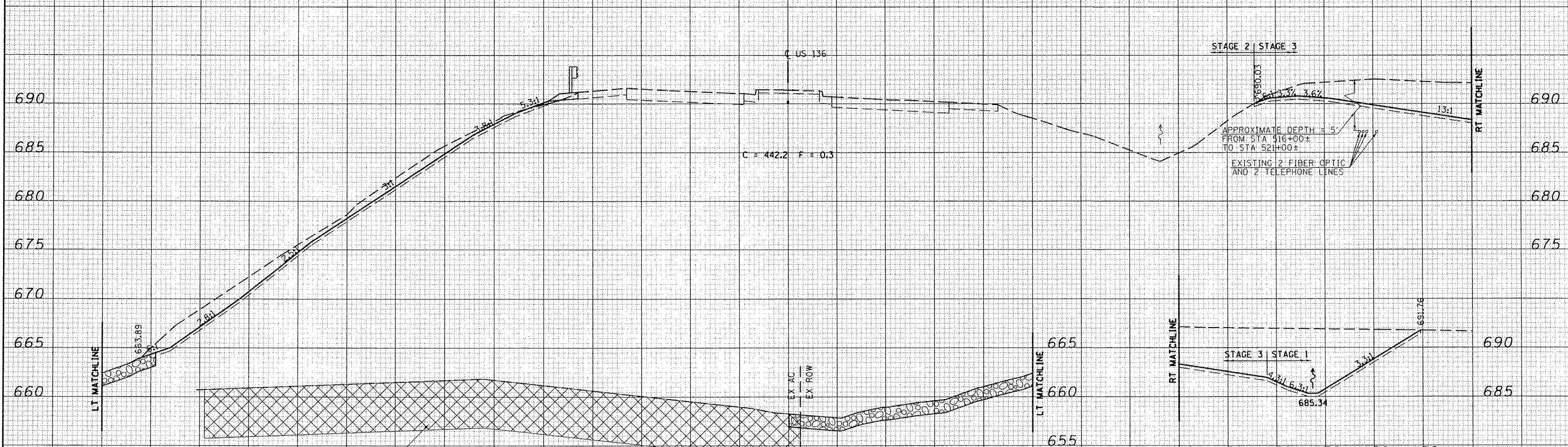
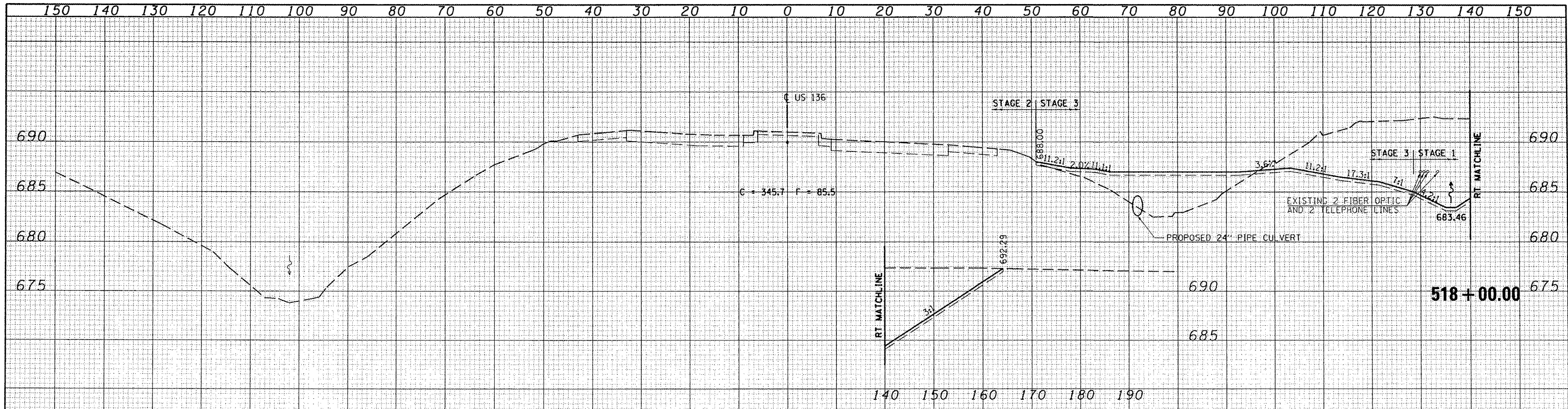


DATE	
BY	
FINAL SURVEY	
PLOTTED	
TEMPLATE	
NOTE BOOK	
AREAS	
AREAS CHECKED	
NO.	

DATE	
BY	
ORIGINAL SURVEY	
PLOTTED	
TEMPLATE	
NOTE BOOK	
AREAS	
AREAS CHECKED	
NO.	



FILE NAME : v:\transportation\289\us136plans\US136sheets.dgn	USER NAME : tderr	DESIGNED - DRAWN - CHECKED - DATE -	REVISED - REVISED - REVISED - REVISED -	<b>STATE OF ILLINOIS DEPARTMENT OF TRANSPORTATION</b>		<b>FAP 315 (US RTE 136) ROADWAY CROSS SECTIONS</b>		F.A.P. RTE. 315	SECTION 55-3HB	COUNTY MCDONOUGH	TOTAL SHEETS 103	SHEET NO. 92
PLOT SCALE = 20.00' / IN. PLOT DATE = 8/23/2011				SCALE:		SHEET NO. 9 OF 11 SHEETS		STA. 517+00.00 TO STA. 518+00.00		CONTRACT NO. 68A40 ILLINOIS FED. AID PROJECT		