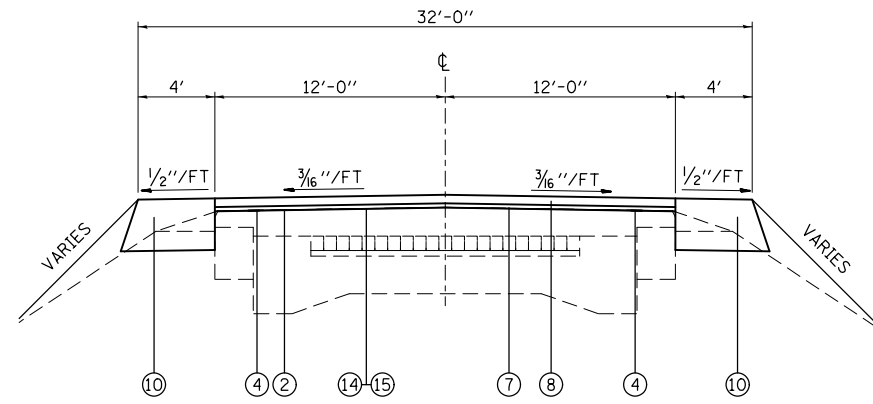
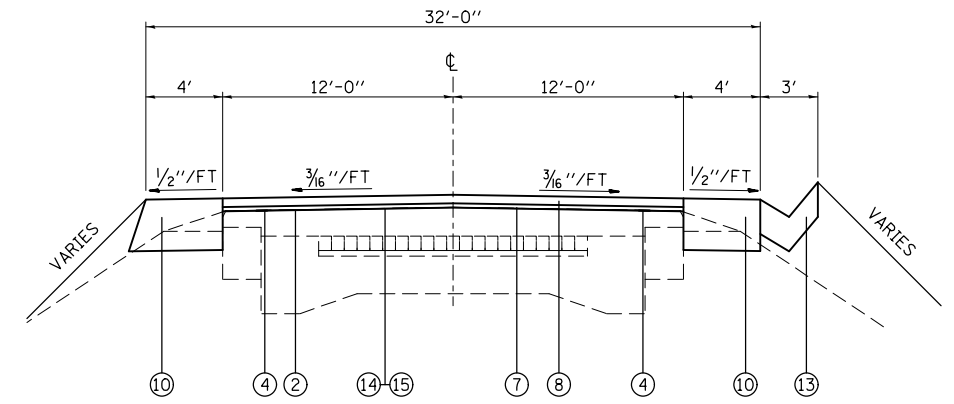


MILLING CONTROL POINT IS AT CENTERLINE OF IL ROUTE 157.



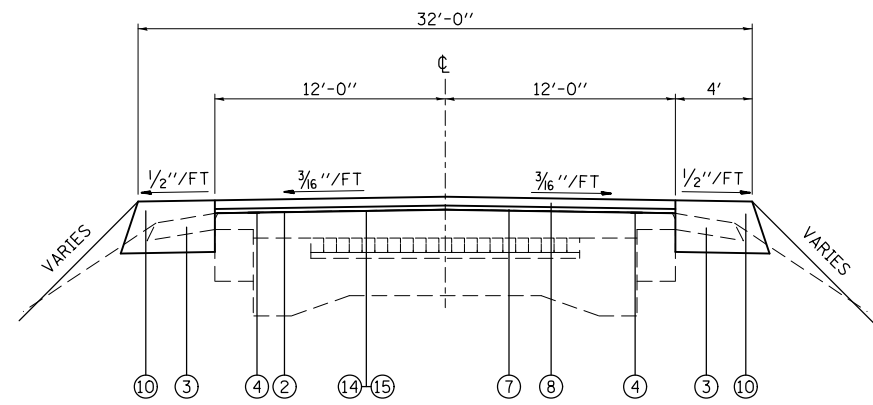
TANGENT SECTION

STA. 49+28.53 TO STA. 49+95.35(RT)/50+00.98(LT)
 STA. 51+39.14(LT)/51+39.21(RT) TO STA. 52+99.92
 STA. 66+60.00 TO STA. 68+30.58



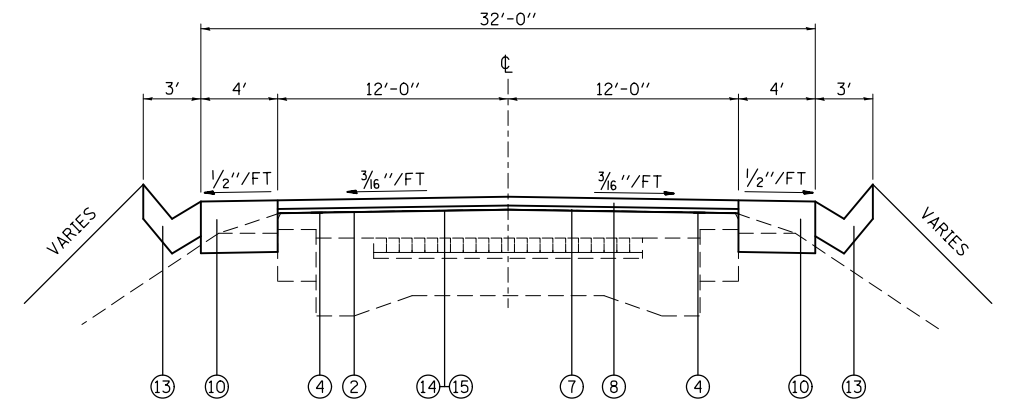
TANGENT SECTION

STA. 58+66.00 TO STA. 59+36.00



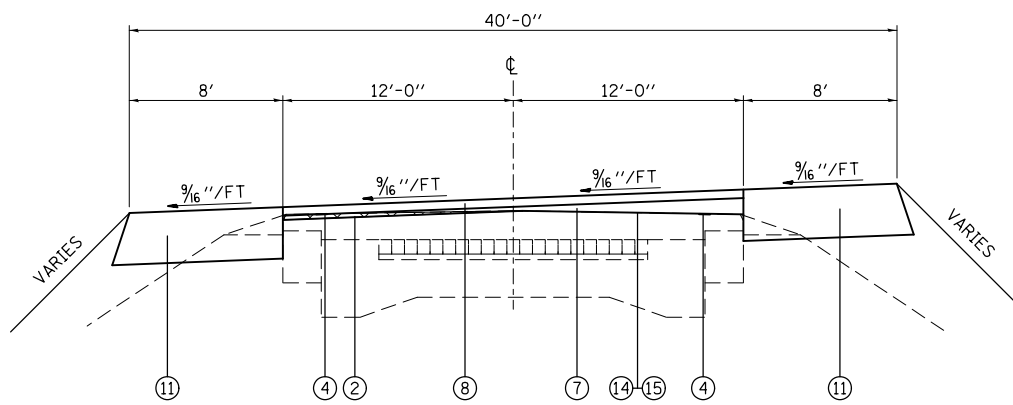
TANGENT SECTION

RT: STA. 49+95.35 TO STA. 51+39.21
 LT: STA. 50+00.98 TO STA. 51+39.14



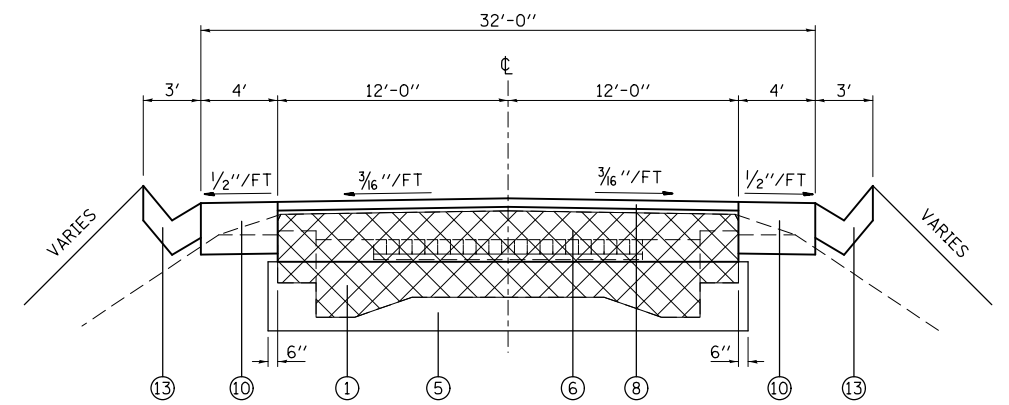
TANGENT SECTION

STA. 59+00.00 TO STA. 62+75.00
 STA. 64+25.00 TO STA. 66+48.00



SUPERELEVATED SECTION

STA. 54+62.92 TO STA. 56+16.36



TANGENT SECTION

STA. 62+75.00 TO STA. 64+25.00

LEGEND

- (A) EXISTING BRICK SURFACE - 2 1/2"
- (B) EXISTING BITUMINOUS MASTIC CUSHION - 1"
- (C) EXISTING P.C. CONCRETE BASE COURSE - 10"-6 1/2"-10"
- (D) EXISTING P.C. CONCRETE BASE COURSE WIDENING - 9"
- (E) EXISTING BITUMINOUS CONCRETE SURFACE - ±5"
- (F) EXISTING EARTH SHOULDERS, TYPE B
- (G) EXISTING TYPE A GUTTER
- (H) EXISTING PAVED SHOULDER
- (I) EXISTING PAVEMENT
- (1) PROPOSED PAVEMENT REMOVAL - FULL DEPTH
- (2) PROPOSED HOT-MIX ASPHALT SURFACE REMOVAL - 3/4"
- (3) PROPOSED PAVED SHOULDER REMOVAL
- (4) PROPOSED STRIP REFLECTIVE CRACK CONTROL TREATMENT
- (5) PROPOSED AGGREGATE BASE COURSE, TYPE A - 12"
- (6) PROPOSED HOT-MIX ASPHALT BINDER COURSE - 9 1/2"
- (7) PROPOSED LEVELING BINDER - VARIES
- (8) PROPOSED HOT-MIX ASPHALT SURFACE COURSE - 1 1/2"
- (9) PROPOSED HOT-MIX ASPHALT PAVEMENT (FULL DEPTH) - 11"
- (10) PROPOSED HOT-MIX ASPHALT SHOULDERS - 8"
- (11) PROPOSED HOT-MIX ASPHALT BASE COURSE - 9"
- (12) PROPOSED AGGREGATE SHOULDERS, TYPE A - 6"
- (13) PROPOSED TYPE A GUTTER
- (14) PROPOSED BITUMINOUS MATERIALS (PRIME COAT)
- (15) PROPOSED AGGREGATE (PRIME COAT)
- (16) PROPOSED HOT-MIX ASPHALT BASE COURSE WIDENING - 6"

| | | | |
|--|------------------------|------------|-----------|
| FILE NAME = | USER NAME = harbaughrd | DESIGNED - | REVISED - |
| et:\pw\work\p\dot\harbaughrd\0139799\076401-sh1-typ1a1.dgn | | DRAWN - | REVISED - |
| PLOT SCALE = 100.0000' / 1" | | CHECKED - | REVISED - |
| PLOT DATE = 3/8/2012 | | DATE - | REVISED - |

**STATE OF ILLINOIS
 DEPARTMENT OF TRANSPORTATION**

PROPOSED TYPICAL SECTIONS - IL 157

SCALE: NONE SHEET NO. 2 OF 3 SHEETS STA. TO STA.

| | | | | |
|---|---------|---------|--------------|-----------|
| F.A.S. RTE. | SECTION | COUNTY | TOTAL SHEETS | SHEET NO. |
| 770 | 64-1BR | MADISON | 137 | 9 |
| CONTRACT NO. 76401 | | | | |
| FED. ROAD DIST. NO. ILLINOIS FED. AID PROJECT | | | | |