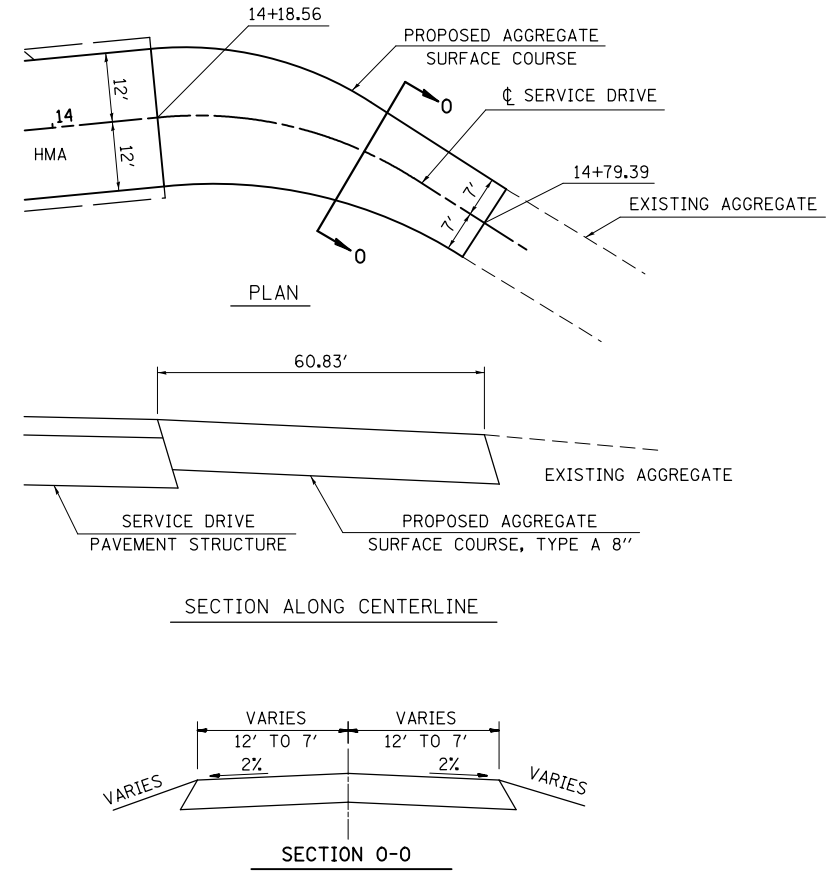
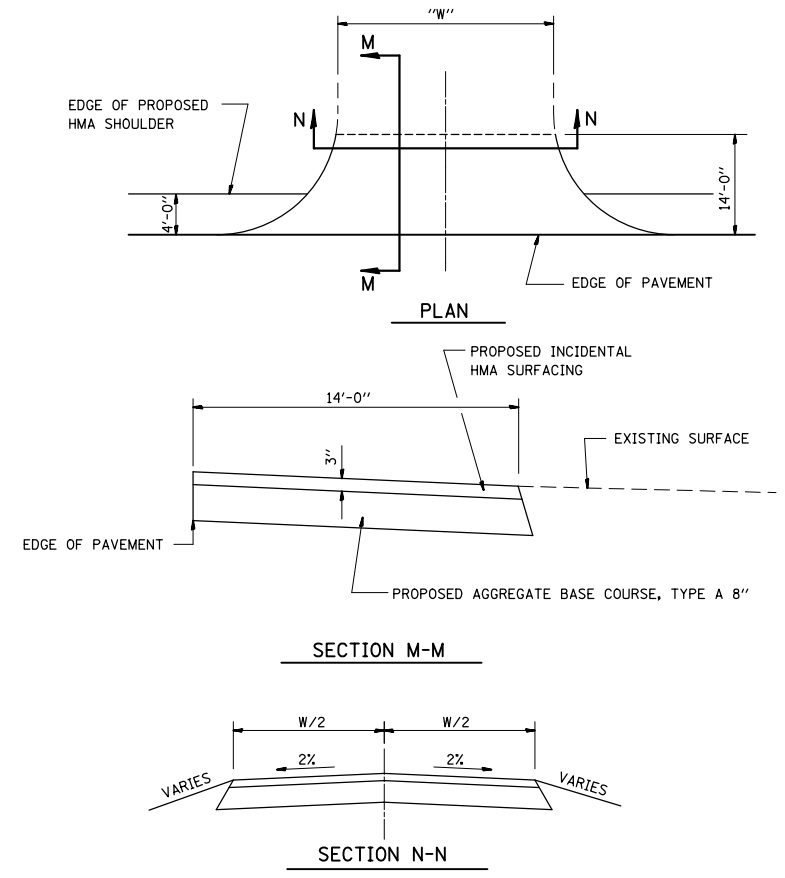
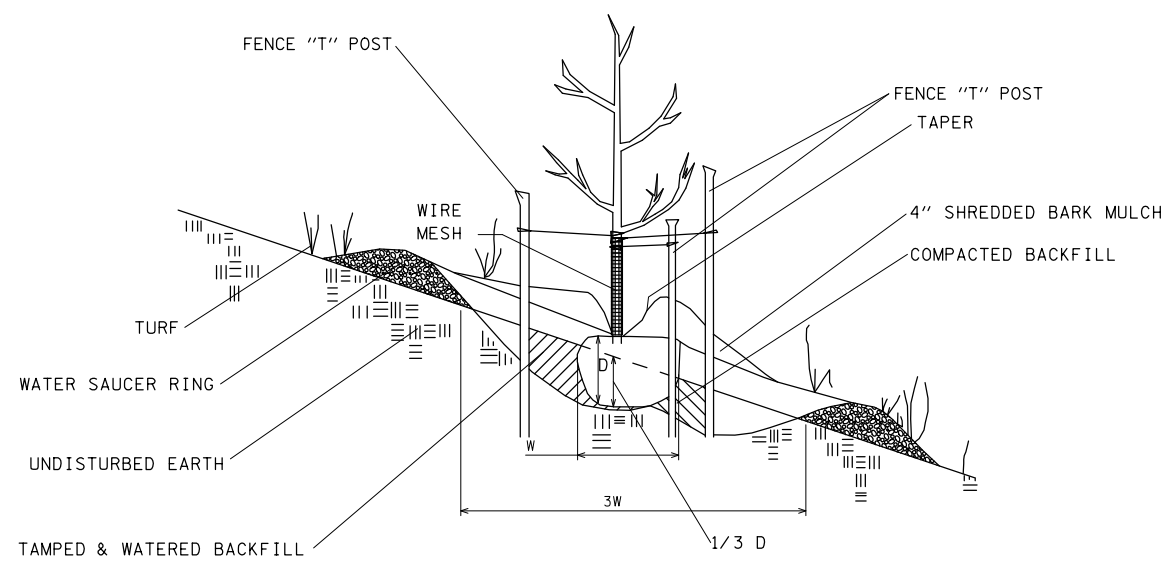


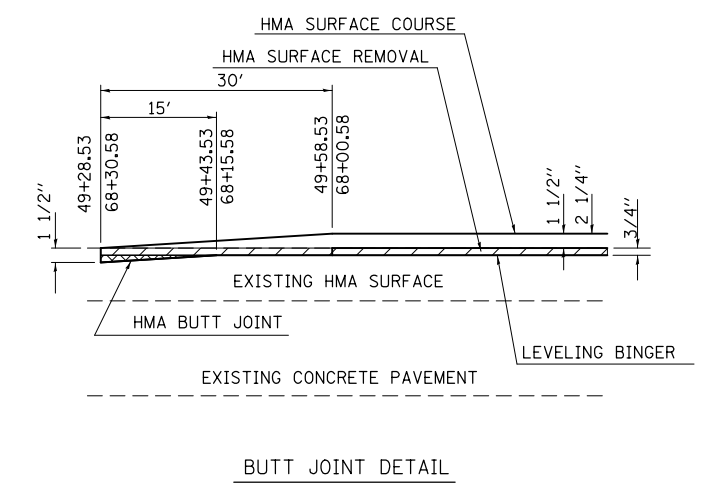
DETAIL OF OIL AND CHIP SIDE ROAD
W/ HOT-MIX ASPHALT SHOULDERS



HILLSIDE PLANTING DEPTH



TREE SIZE CALIPER	SHRUB TREE HEIGHT	EVERGREEN HT. FOOT	MIN DIAMETER BALL W INCH	MIN DEPTH BALL D INCH	HOLE DEPTH 2/3 D INCH	HOLE DEPTH 3 W INCH
1/4	2	1.5	10	10	5	30
1/2	3	2	12	12	6	36
3/4	4	3	14	14	7	42
1	5	4	16	16	8	48
1 1/4	6	4 1/2	18	18	9	54
1 1/2	7	5	20	20	9	60
1 3/4	8	6	22	22	10	66
2	9	7	24	24	11	72
2 1/2	10	8	28	28	12	84
3	11	9	32	32	13	96
3 1/2	12	12	38	38	15	114
4		14	42	42	17	126
4 1/2		16	48	48	19	144
5		18	54	54	21	162
5 1/2			57	57	23	171
6			60	60	24	180
7			70	70	28	210
8			80	80	32	240



FILE NAME =	USER NAME = harbaughrd	DESIGNED -	REVISED -
et:\pw\work\p\dot\harbaughrd\d0139799\0876401-sht-Details.dgn		DRAWN -	REVISED -
PLOT SCALE = 100.0000' / 1"		CHECKED -	REVISED -
PLOT DATE = 2/3/2012		DATE -	REVISED -

STATE OF ILLINOIS
DEPARTMENT OF TRANSPORTATION

MISCELLANEOUS DETAILS

SCALE: NONE SHEET NO. 2 OF 3 SHEETS STA. TO STA.

F.A.S. RTE.	SECTION	COUNTY	TOTAL SHEETS	SHEET NO.
770	64-1BR	MADISON	137	104
CONTRACT NO. 76401			ILLINOIS FED. AID PROJECT	