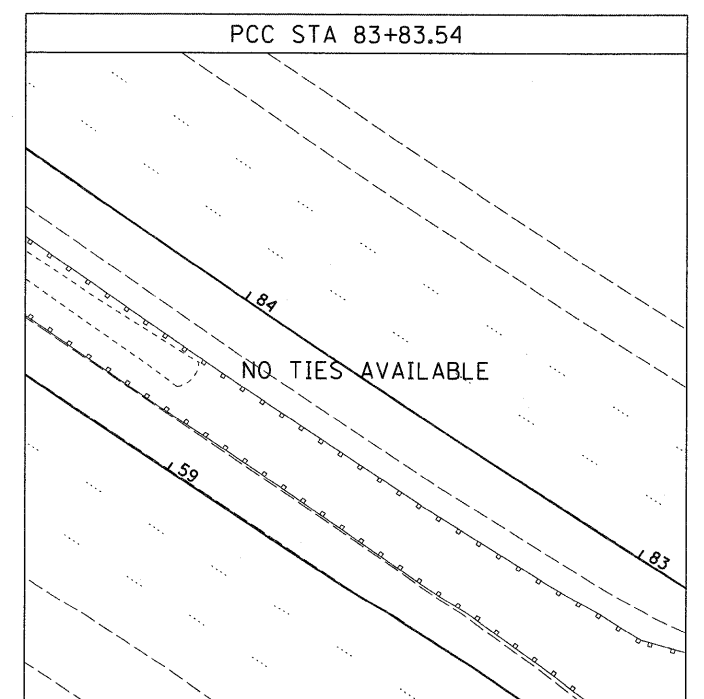
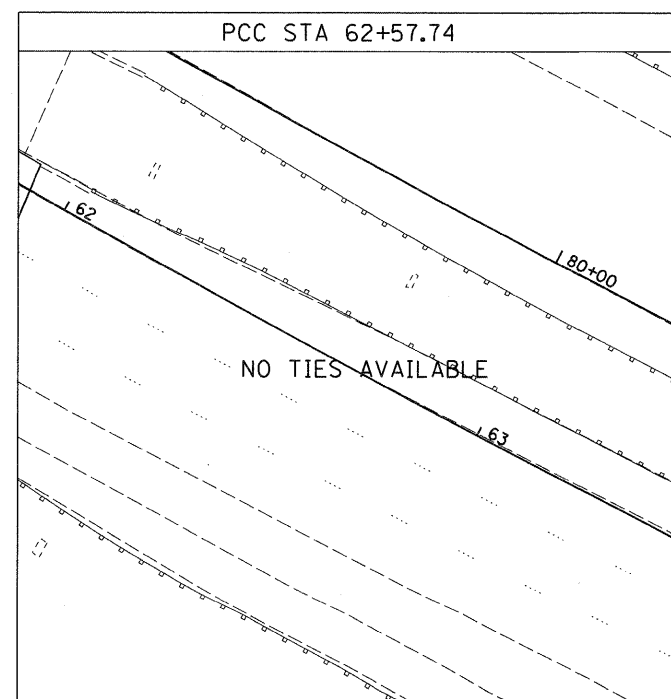
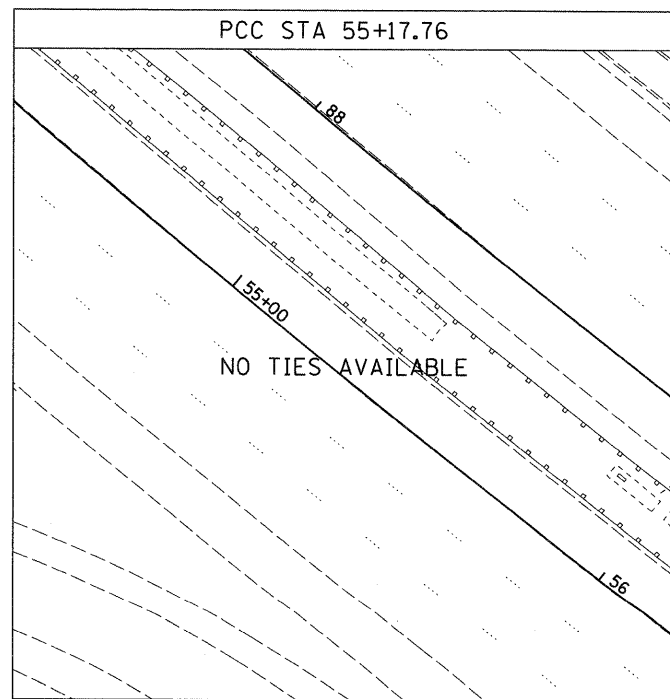
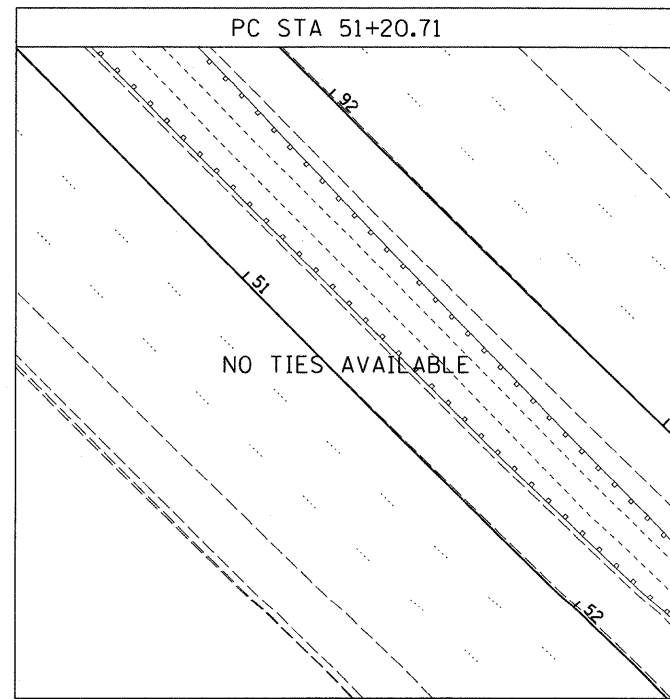
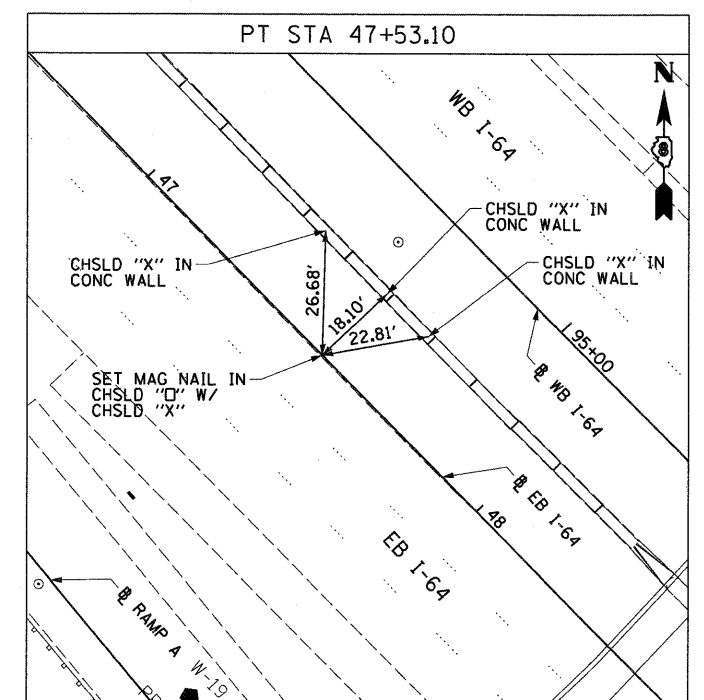
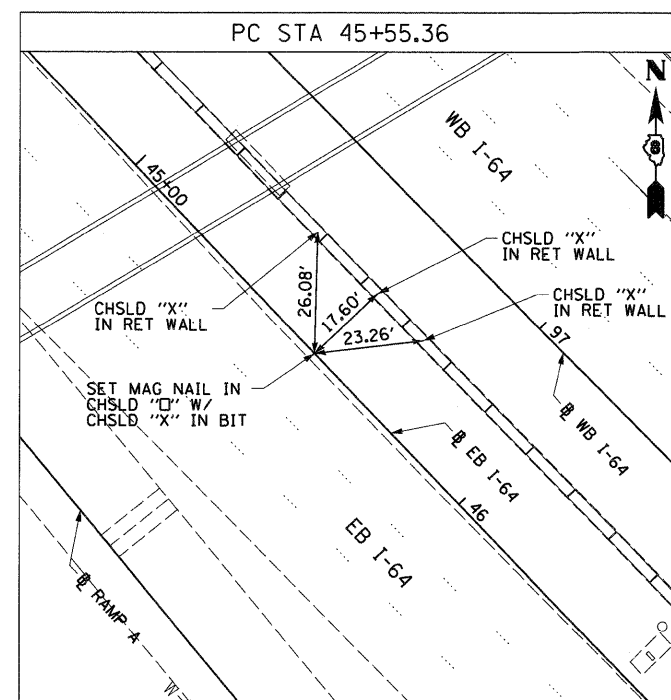
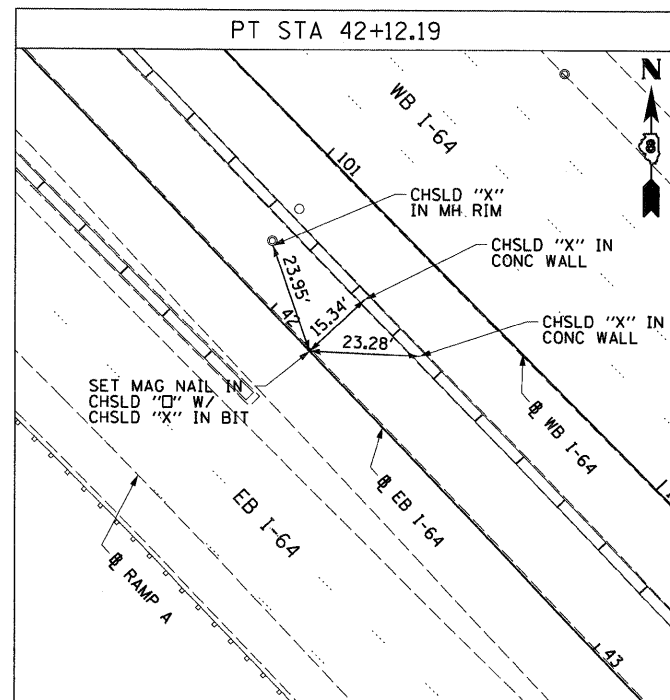
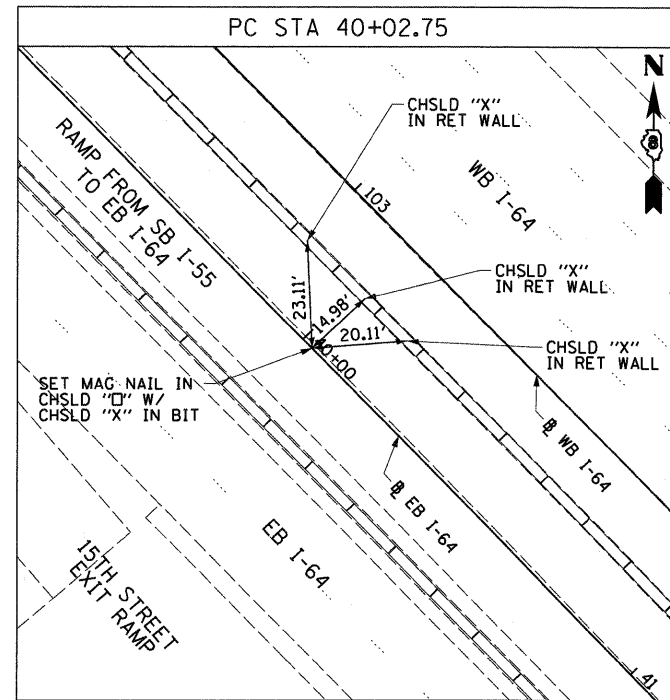


EB I-64



WB I-64

FILE NAME = OBTRI-76C52-shr-ATB-05.dgn	USER NAME = searsb	DESIGNED TTB	REVISED -
		DRAWN TTB	REVISED -
	PLOT SCALE = 40,0000' / in.	CHECKED JAH	REVISED -
	PLOT DATE = 1/24/2012	DATE 1-20-12	REVISED -

STATE OF ILLINOIS
DEPARTMENT OF TRANSPORTATION

ALIGNMENT, TIES AND BENCHMARKS

SCALE: SHEET NO. 5 OF 9 SHEETS STA. TO STA.

F.A.I. RTE.	SECTION	COUNTY	TOTAL SHEETS	SHEET NO.
• 82-1-R(A), 82-1-R(B)		ST. CLAIR	629	65
• 64/998/70			CONTRACT NO. 76C52	
FED. ROAD DIST. NO.	ILLINOIS FED. AID PROJECT			