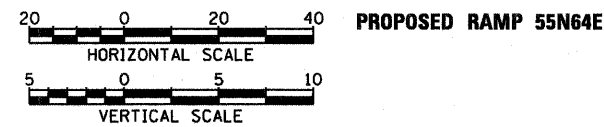
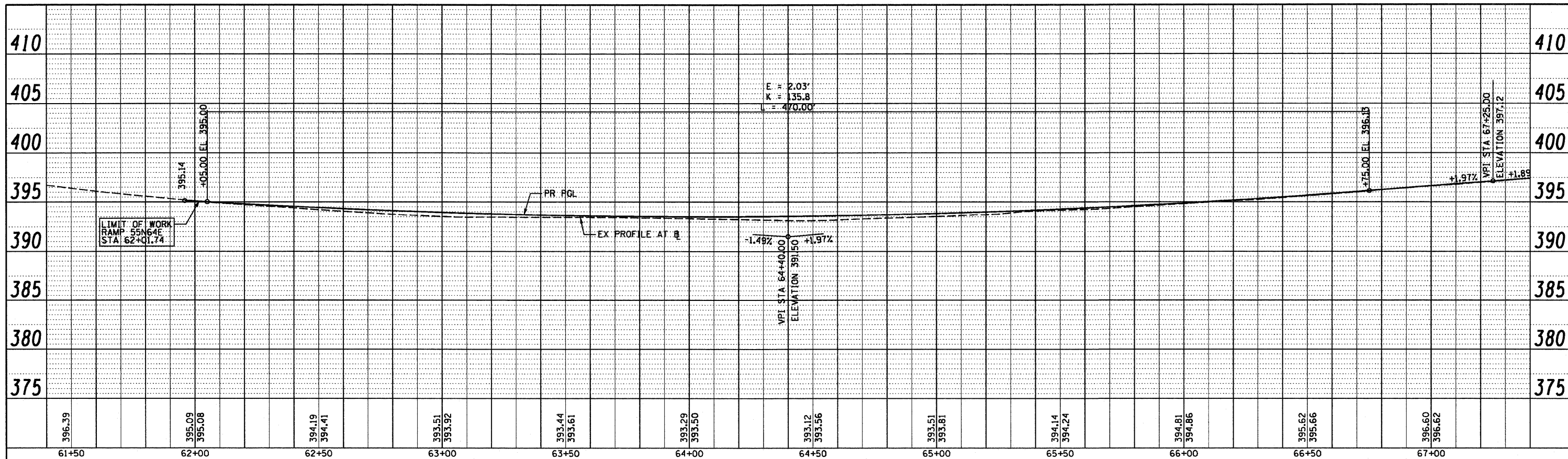
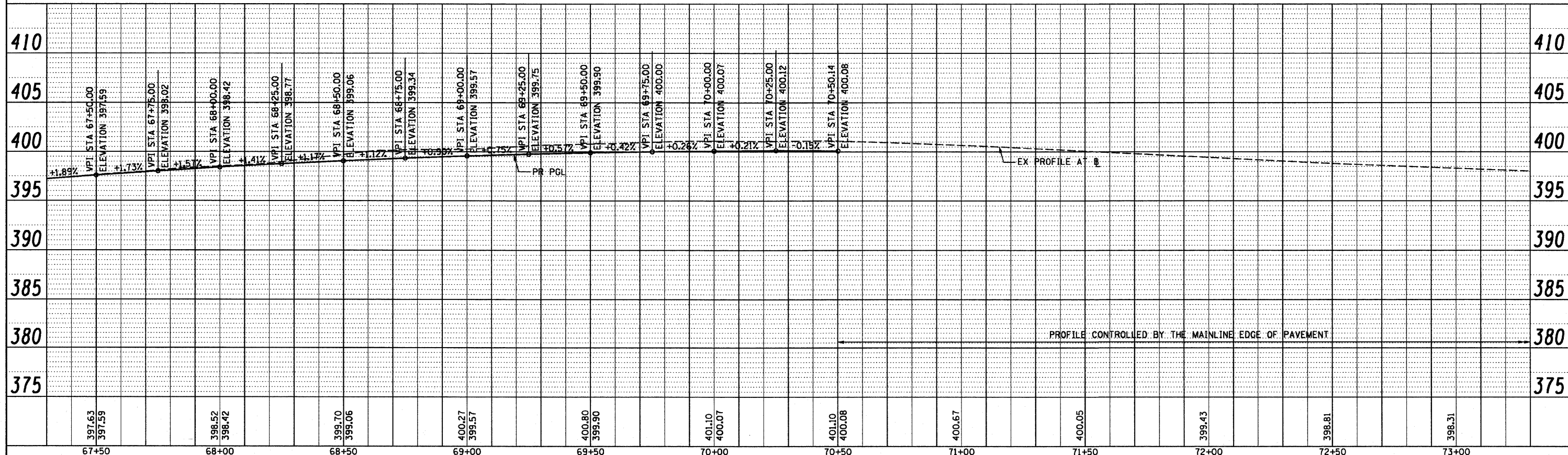


PLAN	REVISIONS	DATE
NOTE BOOK NO.	BY	
CADD FILE NAME		



PROFILE	REVISIONS	DATE
NOTE BOOK NO.	BY	
STRUCTURE NOTATIONS DIVD		



FILE NAME = DBT-r-76C52-sht-Prof-55N64E-01.dgn	USER NAME = searsb	DESIGNED - SH	REVISED -	STATE OF ILLINOIS DEPARTMENT OF TRANSPORTATION	ROADWAY PROFILE - RAMP 55N64E	F.A. RTE.	SECTION	COUNTY	TOTAL SHEETS	SHEET NO.
DESIGNED - SH	DRAWN - PHP	REVISED -	82-1-RIA, 82-1-RIB			ST. CLAIR	629	109		
PLOT SCALE = 48.0000' / in.	CHECKED - DBM	REVISED -	64/998/70			CONTRACT NO. 76C52				
PLOT DATE = 1/25/2012	DATE - 1-20-12	REVISED -	SCALE: H: 20 V: 5 SHEET NO. 1 OF 2 SHEETS STA. 62+01.74 TO STA. 70+50.14			FED. ROAD DIST. NO. ILLINOIS FED. AID PROJECT				