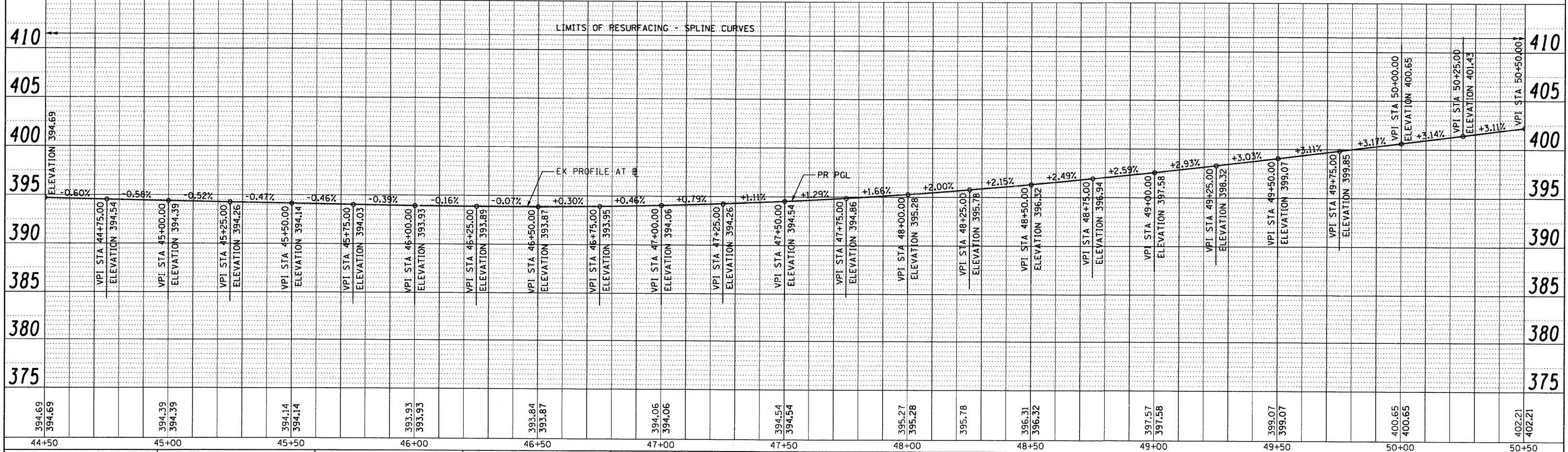
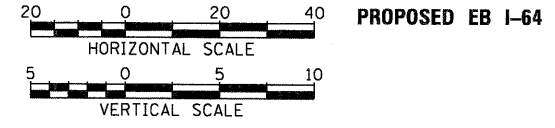
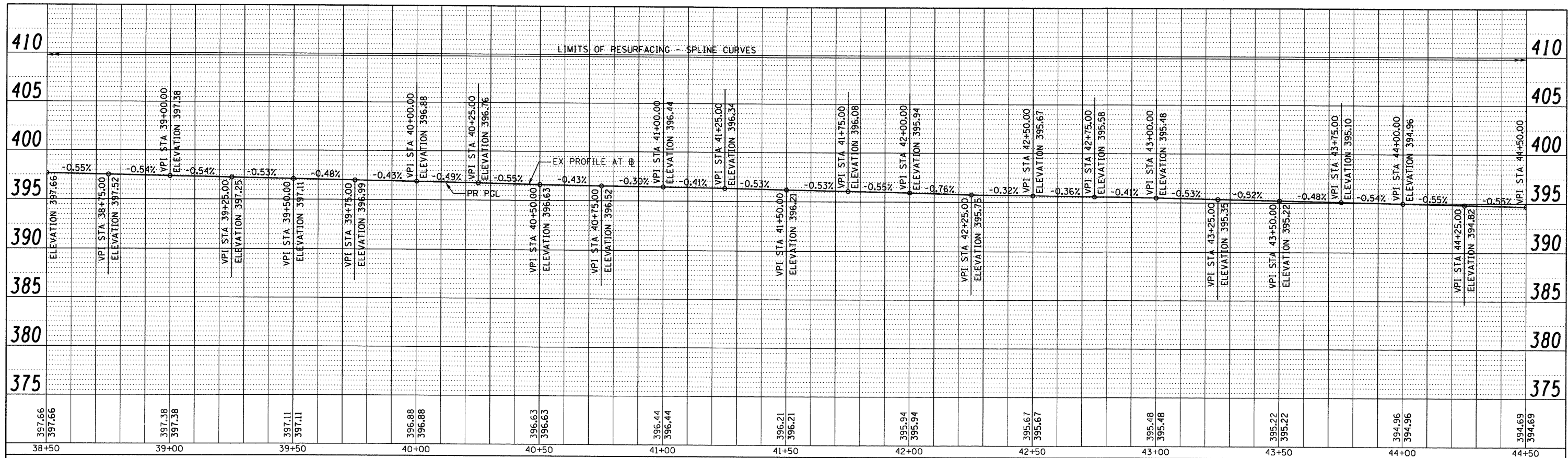


PLAN
 SURVEYED BY DATE
 NOTE BOOK NO. _____
 ALIGNED CHECKED _____
 REVISIONS FILE NAME _____

PROFILE
 SURVEYED BY DATE
 NOTE BOOK NO. _____
 GRADES CHECKED _____
 REVISIONS NOTATIONS CHKD _____



FILE NAME = DBT-r1-76C52-shr-Prof-64E-02.dgn	USER NAME = searsb	DESIGNED - SH	REVISED -	STATE OF ILLINOIS DEPARTMENT OF TRANSPORTATION	ROADWAY PROFILE EB I-64	F.A. R.T.E.	SECTION	COUNTY	TOTAL SHEETS	SHEET NO.
PLOT SCALE = 48,0000' / in.	CHECKED - DBM	REVISIONS	REVISIONS			82-1-R(A), 82-1-R(B)	ST. CLAIR	629	115	
PLOT DATE = 1/24/2012	DATE - 1-20-12	REVISIONS	REVISIONS			64/998/70	CONTRACT NO. 76C52			
						FED. ROAD DIST. NO.	ILLINOIS FED. AID PROJECT			

SCALE: H: 20 V: 5 SHEET NO. 2 OF 3 SHEETS STA. 38+50 TO STA. 50+50