
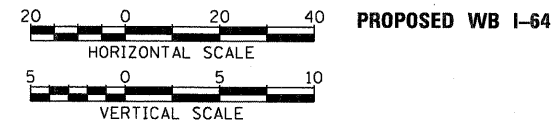
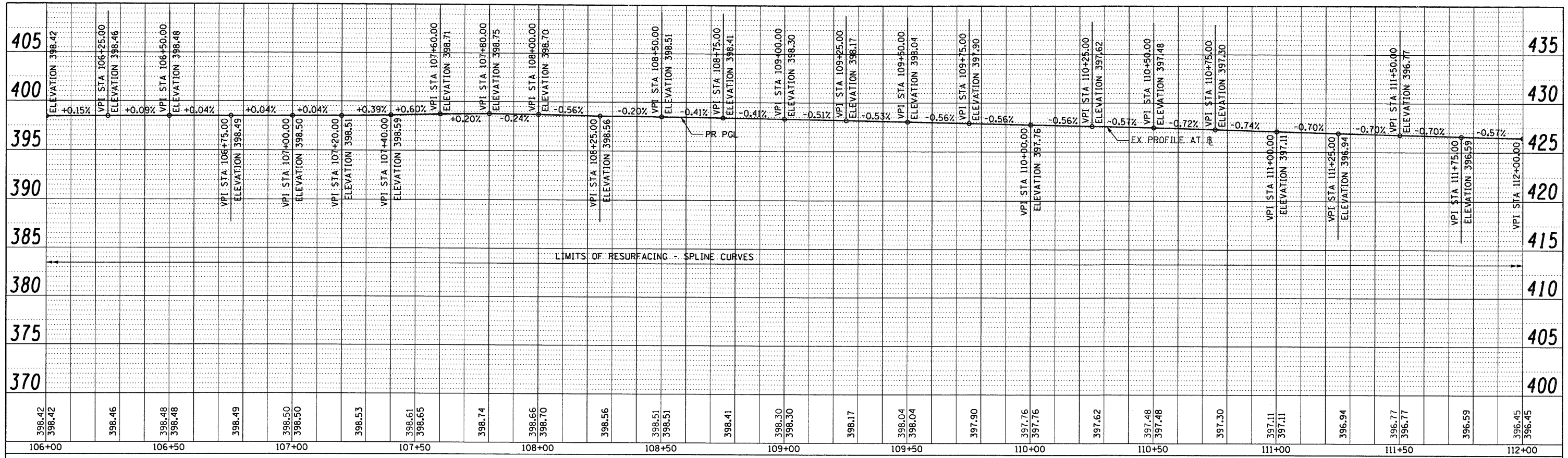


DATE	
BY	
PLAN	
SUBMITTED	
NOTE BOOK	
ALIGNMENT CHECKED	
OF 1/4" CHECKED	
NO.	

DATE	
BY	
PROFILE	
SUBMITTED	
NOTE BOOK	
GRADES CHECKED	
BY 1/4" NOTE	
NO.	



FILE NAME = DBT1-76C52-sht-Pr-of-64W-03.dgn	USER NAME = searsb	DESIGNED - SH	REVISED -	STATE OF ILLINOIS DEPARTMENT OF TRANSPORTATION	ROADWAY PROFILE WB I-64	F.A. RTE. = 82-1(R/A), 82-1(R/B)	COUNTY = ST. CLAIR	TOTAL SHEETS = 629	SHEET NO. = 119	
PLOT SCALE = 48,0000 / in.	DRAWN - PHP	CHECKED - DBM	REVISED -			64/998/70	CONTRACT NO. 76C52			
PLOT DATE = 1/24/2012	DATE = 1-20-12	REVISED -	REVISED -			FED. ROAD DIST. NO. ILLINOIS FED. AID PROJECT				
SCALE: H: 20 V: 5		SHEET NO. 3 OF 3 SHEETS				STA. 106+00 TO STA. 113+29				