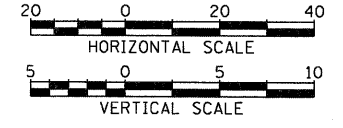
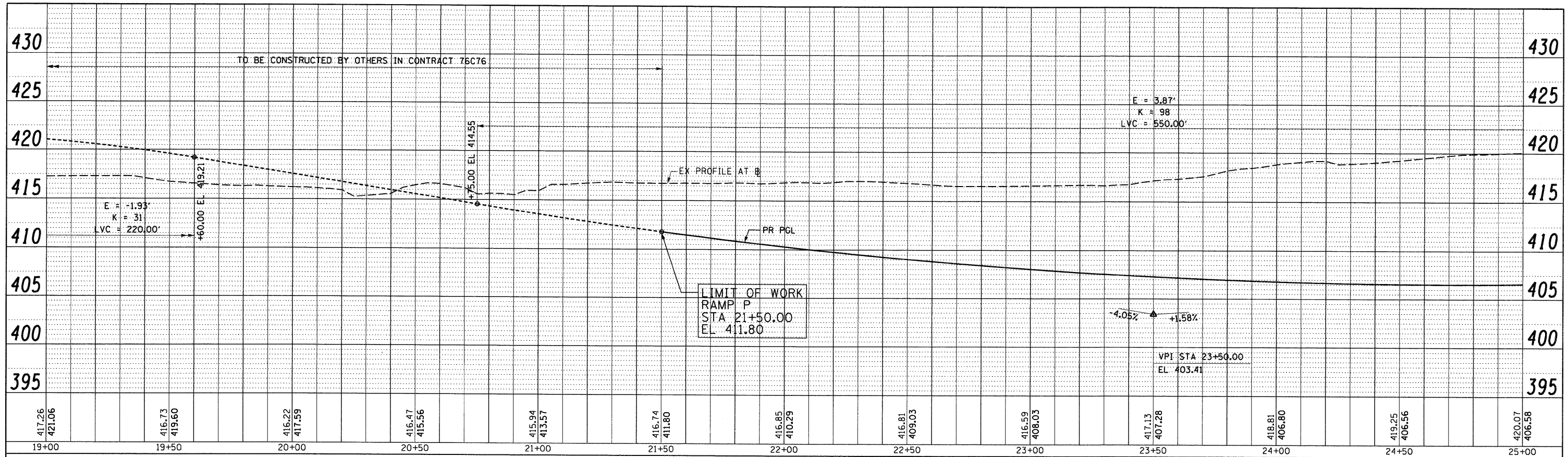
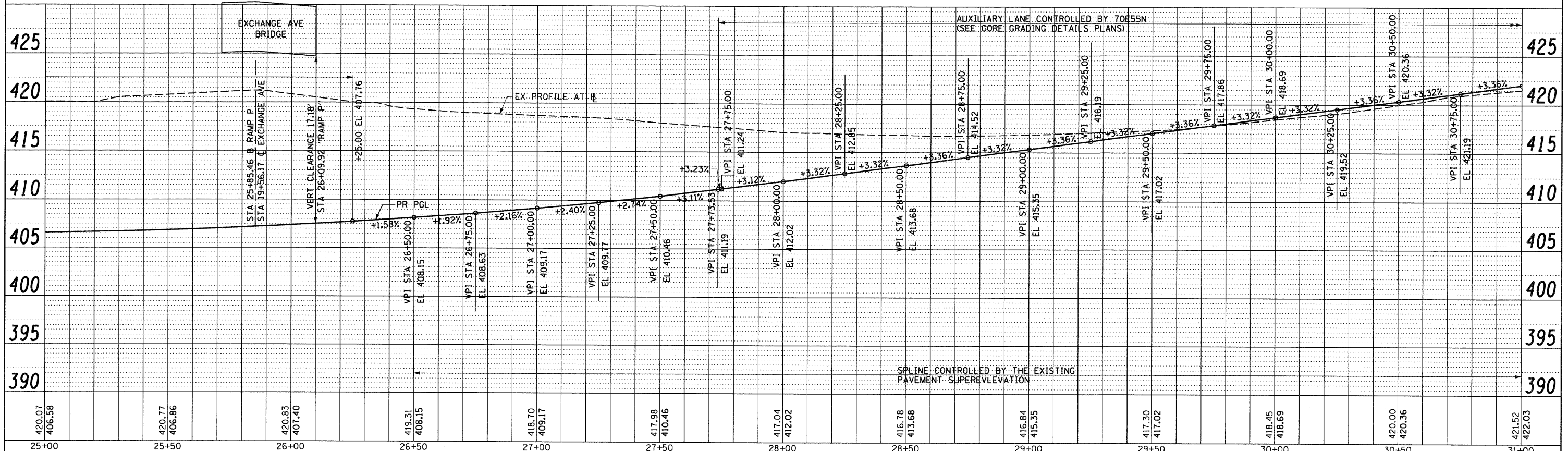


DATE	
BY	
PLAN	
SURVEYED	
ALIGNED	
CHECKED	
NO. OF PAGES	
NO.	
FILE NAME	



DATE	
BY	
PROFILE	
SURVEYED	
GRADES CHECKED	
PLOTTED	
NO. OF PAGES	
NO.	
FILE NAME	



FILE NAME = DBTRI-76C52-Sht-Prof-RAMP-P-01.dgn	USER NAME = searsb	DESIGNED - KM	REVISED -	<b>STATE OF ILLINOIS DEPARTMENT OF TRANSPORTATION</b>	<b>ROADWAY PROFILE - RAMP P</b>	F.A. RTE.	SECTION	COUNTY	TOTAL SHEETS	SHEET NO.
PLOT SCALE = 40.000' / 1"	CHECKED - DBM	REVISIED -	82-1-RAI, 82-1-RIB)			ST. CLAIR	629	125		
PLOT DATE = 1/24/2012	DATE - 1-20-12	REVISIED -	64/998/70			CONTRACT NO. 76C52				
						FED. ROAD DIST. NO. ILLINOIS FED. AID PROJECT				