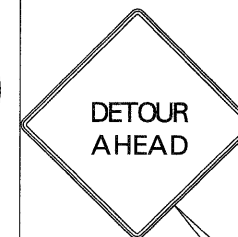
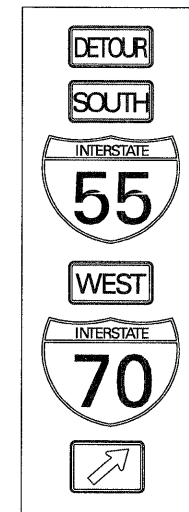
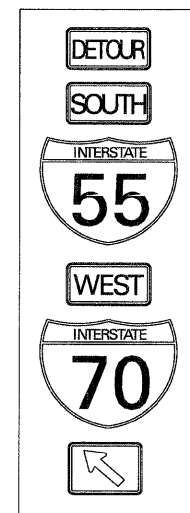
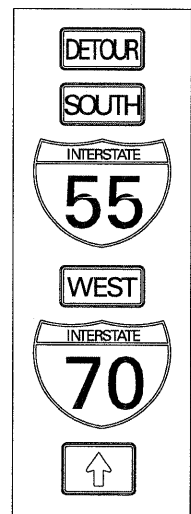



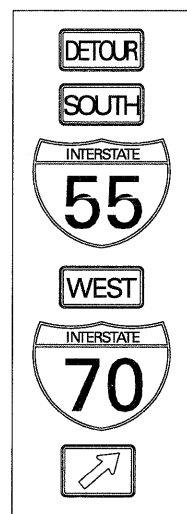
CMS E

SEE SHEET 12 FOR MESSAGE



DMS 2

SEE SHEET 13 FOR MESSAGE



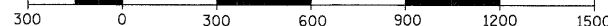
LEGEND	
	PRIMARY ROUTE OF DETOUR
	CLOSED TO TRAFFIC

NOTE:  
SEE SHEET 15 FOR SUGGESTED  
SIGN SEQUENCING AND SPACING

CMS D

SEE SHEET 12 FOR MESSAGE

SCALE IN FEET



FILE NAME =  
080verall-00-sht-staging06.dgn

USER NAME = jroggett

DESIGNED - DS

REVISED -

DRAWN - AS

REVISED -

PLOT SCALE = 600.0000 / / in.

CHECKED -

REVISED -

PLOT DATE = 1/6/2012

DATE - 01/06/12

REVISED -

STATE OF ILLINOIS  
DEPARTMENT OF TRANSPORTATION

INTERSTATE WEEKEND CLOSURE FOR INTERSTATE 55/70  
INTERSTATE 55/70 AND INTERSTATE 255

F.A.I. RTE.	SECTION	COUNTY	TOTAL SHEETS	SHEET NO.
70		ST. CLAIR	629	146
				CONTRACT NO. 76C52
ILLINOIS FED. AID PROJECT				

SCALE: 1" = 300' SHEET NO. 6 OF 15 SHEETS STA. TO STA.