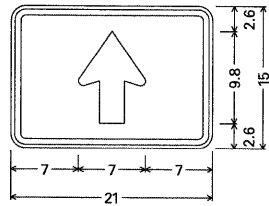
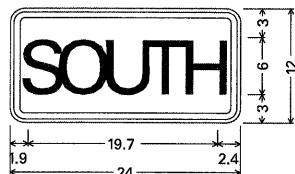


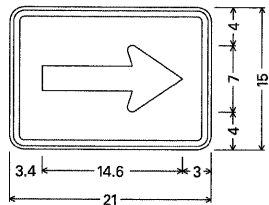
M3-1 MIN & STD;
1.5" Radius, 0.6" Border, 0.4" Indent, Black on White;
[NORTH] C 80* spacing;




M6-3;
1.5" Radius, 0.6" Border, 0.4" Indent, Black on White;



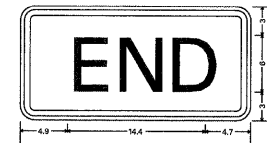
M3-3 MIN & STD;
1.5" Radius, 0.6" Border, 0.4" Indent, Black on White;
[SOUTH] C 80* spacing;



M6-1;
1.5" Radius, 0.6" Border, 0.4" Indent, Black on White;
Standard Arrow Custom 14.6" X 7.0" 0{;



W20-2 MIN;
48.0" across sides 2.3" Radius, 0.9" Border, 0.6" Indent, Black on Orange;
[RAMP] D 60* spacing; [CLOSED] D; [AHEAD] D 102* spacing;

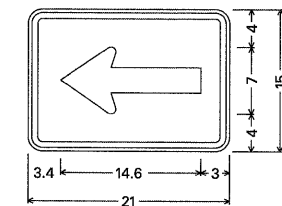


1.5" Radius, 0.6" Border, 0.4" Indent, Black on Orange;
[END] D 2K;
Table of widths and spaces:

E	N	D
4.9	14.4	4.7



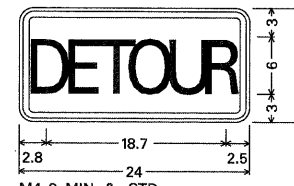
M3-2 MIN & STD;
1.5" Radius, 0.6" Border, 0.4" Indent, Black on White;
[EAST] C;



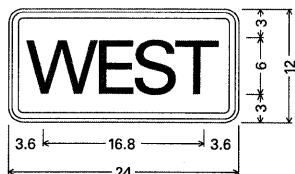
M6-1;
1.5" Radius, 0.6" Border, 0.4" Indent, Black on White;
Standard Arrow Custom 14.6" X 7.0" 180{;



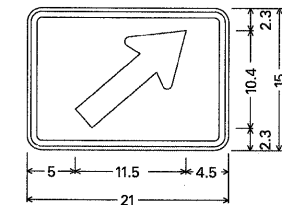
W20-2 MIN;
48.0" across sides 2.3" Radius, 0.9" Border, 0.6" Indent, Black on Orange;
[DETOUR] D 60* spacing; [AHEAD] D 102* spacing;



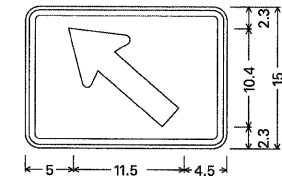
M4-8 MIN & STD;
1.5" Radius, 0.6" Border, 0.4" Indent, Black on Orange;
[DETOUR] B 80* spacing;




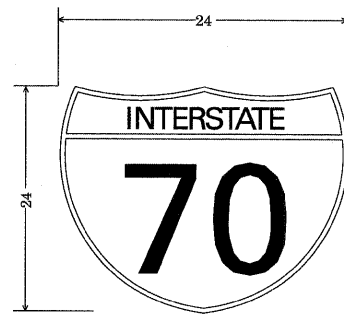

M3-4 MIN & STD;
1.5" Radius, 0.6" Border, 0.4" Indent, Black on White;
[WEST] C 98* spacing;



M6-2;
1.5" Radius, 0.6" Border, 0.4" Indent, Black on White;



M6-2;
1.5" Radius, 0.6" Border, 0.4" Indent, Black on White;



3.0" Radius, 1.0" Border, Black on White;
[ALL] B 2K, 80* spacing; [TRAFFIC] B 2K, 80* spacing; [MUST] B 2K; [EXIT] B 2K;
Table of widths and spaces:

A	L	L	T	R	A	F	F	I	C
2.8	12.2	3	17.5	4	27	4.1	6.2		

FILE NAME =
DB0verall-00-sht-etaging10.dgn

USER NAME = jroggetz
PLOT SCALE = 600.0000' / in.
PLOT DATE = 1/6/2012

DESIGNED -
DRAWN -
CHECKED -
DATE - 01/06/12

REVISED -
REVISED -
REVISED -
REVISED -

STATE OF ILLINOIS
DEPARTMENT OF TRANSPORTATION

INTERSTATE WEEKEND CLOSURE FOR INTERSTATE 55/70
SIGN PANEL DETAILS

SCALE: SHEET NO. 10 OF 15 SHEETS STA. TO STA.

F.A.I RTE. 70	SECTION	COUNTY	TOTAL SHEETS	SHEET NO.
		ST CLAIR	629	150
FED. ROAD DIST. NO. ILLINOIS FED. AID PROJECT			CONTRACT NO. 76C52	