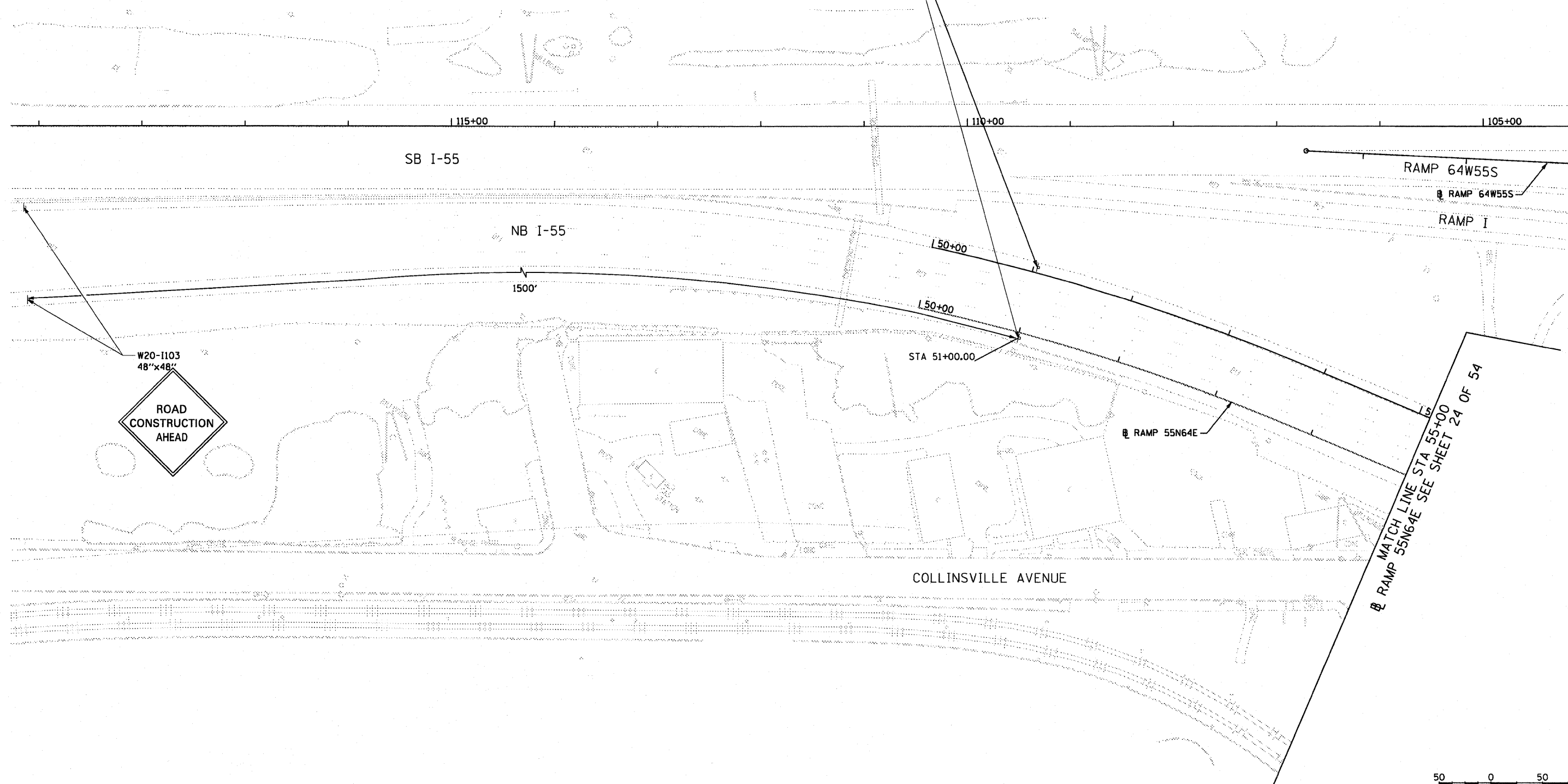
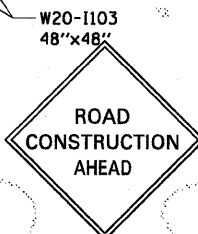
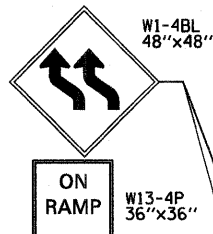


NOTES:

1. SEE SHEET 28 OF 54 FOR START OF ADVANCE SIGNING LOCATION



MATCH LINE STA 55+00
 RAMP 55N64E SEE SHEET 24 OF 54



FILE NAME = DBT\76C52-sh1-Stage3-01.dgn	USER NAME = searsb	DESIGNED KM	REVISED -	STATE OF ILLINOIS DEPARTMENT OF TRANSPORTATION	I-64 MAINLINE - SUGGESTED STAGES OF CONSTRUCTION AND TRAFFIC CONTROL PLAN - STAGE 3	F.A.I. RTE.	SECTION	COUNTY	TOTAL SHEETS	SHEET NO.
	PLOT SCALE = 100.0000 / in.	CHECKED DBM	REVISED -			• 64/998/70	82-1-R(A), 82-1-R(B)	ST. CLAIR	629	205
PLOT DATE = 1/25/2012	DATE 1-20-12	REVISED -	REVISED -	SCALE: 1" = 50'	SHEET NO. 24 OF 54 SHEETS	STA. 50+00	TO STA. 55+00	FED. ROAD DIST. NO.	ILLINOIS FED. AID PROJECT	CONTRACT NO. 76C52