
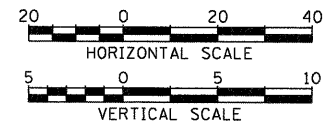
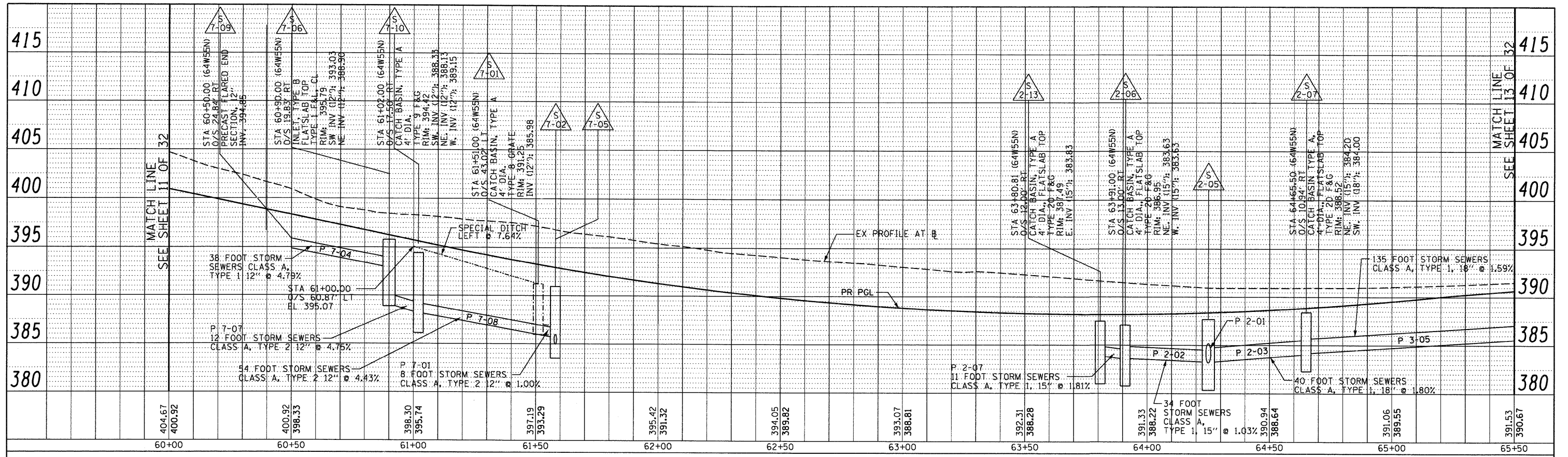


PLAN	SURVEYED	DATE
	PLOTTED	BY
	GRADES CHECKED	
	STRUCTURE NOTATIONS CHKG	
	NOTE BOOK NO.	
	CADD FILE NAME	

PROFILE	SURVEYED	DATE
	PLOTTED	BY
	GRADES CHECKED	
	STRUCTURE NOTATIONS CHKG	
	NOTE BOOK NO.	
	CADD FILE NAME	



FILE NAME = DBTRI-76C52-Sht-Prof-Drain-12-64W55N-02.dgn	USER NAME = searsb	DESIGNED - MAN	REVISED -	<b>STATE OF ILLINOIS DEPARTMENT OF TRANSPORTATION</b>	<b>DRAINAGE PROFILE RAMP 64W55N</b>	F.A. RTE.	SECTION	COUNTY	TOTAL SHEETS	SHEET NO.
PLOT SCALE = 40,000 / 1"	CHECKED - JF	DRAWN - CJS	REVISED -			82-1-R(A), 82-1-R(B)	ST. CLAIR	629	279	
PLOT DATE = 1/24/2012	DATE - 1-20-12	CHECKED -	REVISED -			64/998/70	CONTRACT NO. 76C52			
						FED. ROAD DIST. NO.	ILLINOIS FED. AID PROJECT			

SCALE: H: 20 V: 5 SHEET NO. 12 OF 32 SHEETS STA. 54+00 TO STA. 65+50