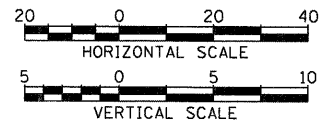
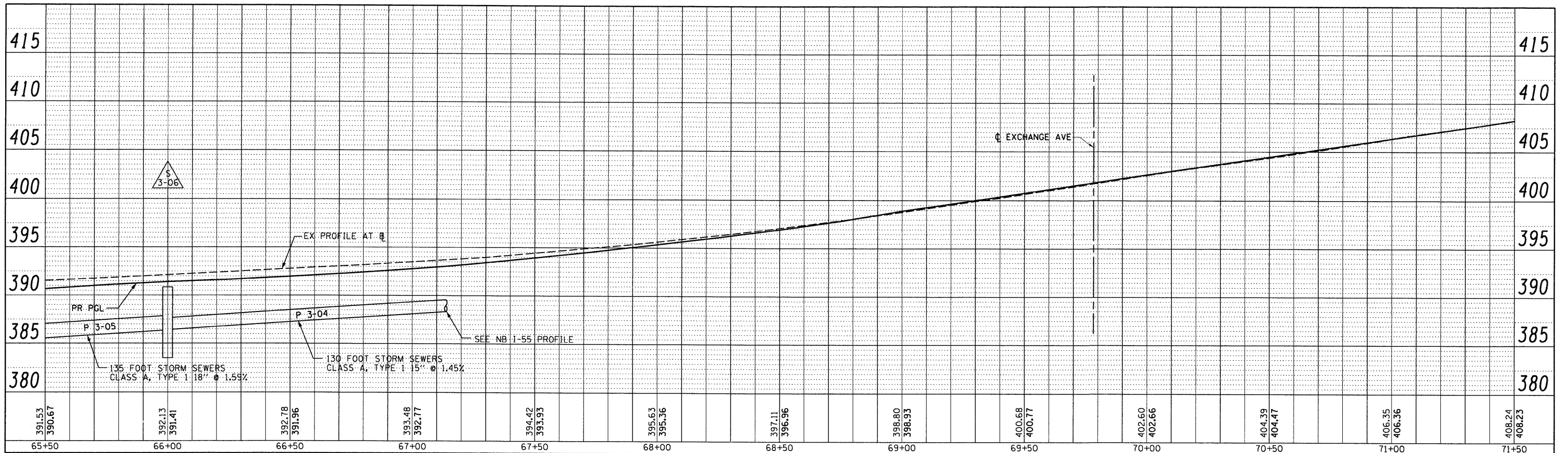



PLAN	SURVEYED	DATE
NOTE BOOK NO.	PLOTTED	BY
CADD FILE NAME	FRAMES CHECKED	
	STRUCTURE NOTATIONS OK'D	



PROFILE	SURVEYED	DATE
NOTE BOOK NO.	PLOTTED	BY
STRUCTURE NOTATIONS OK'D	FRAMES CHECKED	
	STRUCTURE NOTATIONS OK'D	



FILE NAME = DBTRI-76C52-Sht-Prof-Drain-13-64W55N-03.dgn	USER NAME = searsb	DESIGNED - MAN	REVISED -	STATE OF ILLINOIS DEPARTMENT OF TRANSPORTATION	DRAINAGE PROFILE RAMP 64W55N	F.A. RTE.	SECTION	COUNTY	TOTAL SHEETS	SHEET NO.
PLOT SCALE = 40,000 / 1 in.	DESIGNED - CJS	REVISED -	82-1-R(A), 82-1-R(B)			ST. CLAIR	629	280		
PLOT DATE = 1/24/2012	CHECKED - JF	REVISED -	64/998/70			CONTRACT NO. 76C52				
	DATE - 1-20-12	REVISED -	FED. ROAD DIST. NO. [ILLINOIS] FED. AID PROJECT							
SCALE: H: 20 V: 5					SHEET NO. 13 OF 32 SHEETS		STA. 65+50 TO STA. 71+50			